PB99-111999

A Center of Excellence for Rural and Intermodal Transportation

MPC REPORT NO. 98-94B

Evaluation of Low Temperature Cracking in Asphalt Pavement Mixes

Khaled Ksaibati
Ryan Erickson

October 1998

Mountain-Plains Consortium

Colorado State University
Fort Collins, Colorado

North Dakota State University
Fargo, North Dakota

University of Wyoming
Laramie, Wyoming

Utah State University
Logan, Utah

REPRODUCED BY: NTIS
U.S. Department of Commerce
National Technical Information Service
Springfield, Virginia 22161

REPORT DOCUMENTATION PAGE

Form Approved
OMB No. 0704-0188

Public reporting burden for this collection of information is estimated to average 1 hour per response, including the time for reviewing instructions, searching existing data sources, gathering and maintaining the data needed, and completing and reviewing the collection of information. Send comments regarding this burden estimate or any other aspect of this collection of information, including suggestions for reducing this burden, to Washington Headquarters Services, Directorate for Information Operations and Reports, 1215 Jefferson Davis Highway, Suite 1204, Arlington, VA 22202-4302, and to the Office of Management and Budget, Paperwork Reduction Project (0704-0188), Washington, DC 20503.

1. AGENCY USE ONLY (Leave blank)	2. REPORT DATE	3. REPORT TYPE AND DATES COVERED
	October 1998	project technical

4. TITLE AND SUBTITLE

Evaluation of Low Temperature Cracking in Asphalt Pavement Mixes

5. FUNDING NUMBERS

6. AUTHOR(S)

Khaled Ksaibati, Ryan Erickson
University of Wyoming

7. PERFORMING ORGANIZATION NAME(S) AND ADDRESS(ES)

Mountain-Plains Consortium
North Dakota State University
Fargo, ND 58105

8. PERFORMING ORGANIZATION REPORT NUMBER

MPC 98-94B

9. SPONSORING/MONITORING AGENCY NAME(S) AND ADDRESS(ES)

U.S. Department of Transportation
Research & Special Programs Administration
400 7th Street SW
Washington, DC 20590-0001

10. SPONSORING/MONITORING AGENCY REPORT NUMBER

11. SUPPLEMENTARY NOTES

12a. DISTRIBUTION/AVAILABILITY STATEMENT

12b. DISTRIBUTION CODE

13. ABSTRACT (Maximum 200 words)

This report examines the feasibility of using the thermal stress restrained specimen test to evaluate low temperature cracking in asphalt pavement mixes. Data were collected from laboratory and field evaluations. Various mixing, aging, and compaction methods were used to prepare test samples with materials obtained from two WYDOT highway projects.

Field data were obtained from two recently built test sections to compare with laboratory test results. Pavement condition surveys quantified low temperature cracking of both test sections after one winter. Temperature data for these projects sites were also collected. Pavement condition and temperature data were compared to results from the thermal stress restrained specimen test.

14. SUBJECT TERMS

asphalt, pavement, thermal

15. NUMBER OF PAGES

121

16. PRICE CODE

17. SECURITY CLASSIFICATION OF REPORT	18. SECURITY CLASSIFICATION OF THIS PAGE	19. SECURITY CLASSIFICATION OF ABSTRACT	20. LIMITATION OF ABSTRACT
			UL

EVALUATION OF LOW TEMPERATURE CRACKING IN ASPHALT PAVEMENT MIXES

Khaled Ksaibati
Ryan Erickson

Dept. of Civil and Architectural Engineering
The University of Wyoming
P.O. Box 3295 University Station
Laramie, Wyoming 82071-3295

PROTECTED UNDER INTERNATIONAL COPYRIGHT
ALL RIGHTS RESERVED.
NATIONAL TECHNICAL INFORMATION SERVICE
U.S. DEPARTMENT OF COMMERCE

October 1998

Acknowledgments

This report has been prepared with funds provided by the United States Department of Transportation to the Mountain-Plains Consortium (MPC). The MPC member universities include North Dakota State University, Colorado State University, University of Wyoming, and Utah State University.

The authors would like to express their appreciation to Dr. Anderson-Sprecher for helping with the statistical analysis and Dr. Wilson for technical advise. They also would like to thank the Wyoming Department of Transportation, particularly George Huntington, for aid in obtaining project materials.

Disclaimer

The contents of this report reflect the views and ideas of the authors, who are responsible for the facts and the accuracy of the information provided herein. This document is disseminated under the sponsorship of the Department of Transportation, University Transportation Centers Program, in the interest of information exchange. The U.S. Government assumes no liability for the contents or use thereof.

Preface

This report examines feasibility of using the thermal stress restrained specimen test to evaluate low temperature cracking in asphalt pavement mixes. Data were collected from laboratory and field evaluations. Various mixing, aging, and compaction methods were used to prepare test samples with materials obtained from two WYDOT highway projects.

Field data were obtained from two recently built test sections and compared with laboratory test results. Pavement condition surveys quantified low temperature cracking of both test sections after one winter. Temperature data for the project sites also were collected. Pavement condition and temperature data were compared to results from the thermal stress restrained specimen test.

The thermal stress restrained specimen test was effective in testing asphalt pavement mixes. However, test results indicated that lab prepared samples did not closely simulate field samples. Also comparisons of lab results with field conditions were performed although it is recommended to perform a more comprehensive analysis after test sections have been in service for a few years.

TABLE OF CONTENTS

CHAPTER 1: INTRODUCTION 1
- BACKGROUND 1
- PROBLEM STATEMENT 2
- OBJECTIVES 2
- ORGANIZATION OF STUDY 3

CHAPTER 2: LITERATURE REVIEW 5
- INTRODUCTION 5
- CURRENT ASPHALT MIX DESIGN PROCEDURES 5
  - Asphalt Cement 5
  - Aggregates 7
  - Asphalt Concrete Mix Design 8
- SHRP MIX DESIGN 9
  - SHRP Binder Specification 10
  - Aging of Asphalt Cement 11
  - SHRP Binder Tests 11
  - SHRP Aggregate Selection 13
  - Asphalt Mixture Volumetrics 14
- ENVIRONMENTAL CONDITIONS 15
- LOW TEMPERATURE CRACKING IN WYOMING 16
- LITERATURE RESEARCH ON LOW-TEMPERATURE CRACKING 16
- THERMAL STRESS RESTRAINED SPECIMEN TEST 20
- EFFECTS OF AGING ON LOW TEMPERATURE CRACKING 23
- CHAPTER SUMMARY 24

CHAPTER 3: DESIGN OF EXPERIMENT 25
- INTRODUCTION 25
- POINT OF ROCKS PROJECT 25
- KINGSBURY ROAD PROJECT 28
- LABORATORY TESTING PROGRAM 30
- FIELD DATA 32
- DATA SUMMARY AND EVALUATION 32
- CHAPTER SUMMARY 33

CHAPTER 4: TESTING AND DATA COLLECTION 35
- INTRODUCTION 35
- THERMAL STRESS RESTRAINED SPECIMEN TEST 35
  - Test Objectives 37
  - Test Samples 37
  - TSRST Test Procedures 41
  - Test Results 44
- GEORGIA LOADED WHEEL TEST 48
  - Test Objectives 48
  - Test Samples 49
  - Test Procedure 50
  - Test Results 51
- FIELD EVALUATION 54

TEMPERATURE DATA 57
CHAPTER SUMMARY 58

CHAPTER 5: DATA ANALYSIS 59
INTRODUCTION 59
STATISTICAL ANALYSIS 59
Analysis on TSRST Data 60
Statistical Analysis on GLWT Data 63
ANALYSIS OF FIELD DATA 65
Point of Rocks Lab and Field Comparisons 66
Kingsbury Road Lab and Field Comparisons 67
Point of Rocks vs. Kingsbury Road 67
CHAPTER SUMMARY 67

CHAPTER 6: CONCLUSIONS AND RECOMMENDATIONS 69
INTRODUCTION 69
CONCLUSIONS 69
RECOMMENDATIONS 71

REFERENCES 73

APPENDIX A: Job Mix Formulas 77

APPENDIX B: TSRST Sample Results 81

APPENDIX C: TSRST Results Summaries 87

APPENDIX D: GLWT Results Summaries 93

APPENDIX E: Pavement Condition Index Calculations 97

APPENDIX F: Temperature Data 101

APPENDIX G: Statistical Data 115

LIST OF TABLES

TABLE 2.1 WYDOT Aggregate Gradation Specifications 8

TABLE 3.1 Percent Passing Gradations for Point of Rocks Asphalt Mix 27

TABLE 3.2 Marshall Mix Design Results at Optimum Asphalt Content for Point of Rocks Project 27

TABLE 3.3 Aggregate Gradations for Kingsbury Road Asphalt Mix 29

TABLE 3.4 Marshall Mix Design Results at Optimum Asphalt Content for Kingsbury Road Project 29

TABLE 3.5 Conditions of Samples Used in Experiment 31

TABLE 4.1 I-90 Kingsbury Road TSRST Results 44

TABLE 4.2 I-80 Point of Rocks TSRST Results 47

TABLE 4.3 I-90 Kingsbury Road GLWT Results 52

TABLE 4.4 I-80 Point of Rocks GLWT Results 53

TABLE 4.5 Pavement Condition Survey Results 57

TABLE 4.6 Field Temperature Observations 58

TABLE 5.1 ANOVA Summary of Sample Type Significance 60

TABLE 5.2 General Linear Model Significance Summary 61

TABLE 5.3 ANOVA Summary of Sample Type Significance for GLWT Samples 64

TABLE 5.4 General Linear Model Significance Summary for GLWT Samples 64

LIST OF FIGURES

FIGURE 2.1 Superpave Gradation Limits 14

FIGURE 2.2 TSRST Equipment Components 21

FIGURE 3.1 Locations of Test Sections 26

FIGURE 3.2 Pavement Slab Taken from Point of Rocks Project 28

FIGURE 4.1 Thermal Stress Restrained Specimen Test Apparatus 36

FIGURE 4.2 Linear Kneading Compactor located at CDOT 38

FIGURE 4.3 Beams Compacted by CDOT Linear Kneading Compactor 38

FIGURE 4.4 Core Samples for TSRST 40

FIGURE 4.5 Prism Sample for TSRST 40

FIGURE 4.6 TSRST Specimen in Alignment Stand 41

FIGURE 4.7 Sample Ready for Thermal Stress Restrained Specimen Test 43

FIGURE 4.8 A Broken TSRST Sample 45

FIGURE 4.9 Typical TSRST Temperature vs. Tensile Stress Results 45

FIGURE 4.10 Georgia Loaded Wheel Tester 49

FIGURE 4.11 Gyratory Compactor used at the University of Wyoming 50

FIGURE 4.12 Low Temperature Cracking at Kingsbury Road Test Section 56

FIGURE 5.1 Rut Depth vs. Fracture Temperature Plot 65

CHAPTER 1

INTRODUCTION

BACKGROUND

Low-temperature thermal cracking in asphalt pavements is a problem where extremely cold weather occurs. When temperatures dip well below freezing, pavements tend to shrink. As this shrinking occurs, stresses build in the pavement since it cannot shrink along the length of the roadway. When tensile stresses reach the tensile strength of pavements, pavements pull apart and cracks form. Thermal cracks tend to be in the transverse direction across the road and can occur at fairly regular spacings. Daily temperature cycles also can propagate thermal cracking. Repeated heating and cooling will drive a crack across the road and down through the pavement structure. A major drop in temperature over a short period of time also can cause thermal cracking, even if the temperatures aren't extremely cold. Low-temperature cracking occur in pavements regardless of traffic volumes or loads because they are caused by environmental, not traffic, conditions. Cracks can result in a bumpy and noisy ride as edges of the cracks push up or sink down and potholes can form as pavement deteriorates from traffic. Cracks also allow water into pavement structures which can cause problems such as loss of fines or reduced subbase strength. Each of the problems can affect rideability and reduce pavement service life.

Using softer asphalts in pavement mixes can reduce thermal cracking, however this solution results in softer pavements that are more susceptible to rutting. Many laboratory tests have been developed to determine low-temperature properties of the asphalt itself. Other tests have been developed to evaluate low-temperature cracking of mixes, but most do not relate directly to field conditions [Jung and Vinson, SHRP-A-400, 1994]. It is essential that any lab test should be correlated to field conditions.

PROBLEM STATEMENT

Current asphalt cement mix design procedures including Marshall and Hveem do not evaluate low-temperature properties of asphalt mixes. However, the new mix design procedure developed by the Strategic Highway Research Program (SHRP) has incorporated tests that characterize mixes based on anticipated field performance. Accelerated tests that simulate field conditions are being developed to determine how an asphalt mix will perform before it is placed and will allow agencies to select optimum mix designs that will perform as expected. This procedure should help to eliminate poor performing pavements, and save time and money. An accelerated test to determine low-temperature properties of a mix would allow state agencies to see how a pavement will perform in cold locations before it is built.

Because of the cold climate of Wyoming, virtually all roads in the state are subjected to low-temperature cracking. While it may not be possible to eliminate thermal cracking due to frigid winter temperatures, it is important to the Wyoming Department of Transportation (WYDOT) to build pavements that perform well in a low temperature environment. The main objective of this study was to determine feasibility of using the thermal stress restrained specimen test (TSRST) to predict low-temperature properties of asphalt mixes to reduce thermal cracking. WYDOT and other agencies in the cold region may use results from TSRST testing to produce asphalt mixes that are less susceptible to low-temperature cracking.

OBJECTIVES

The main objectives of this study were to:

1. Evaluate characteristics of typical asphalt mixes in Wyoming. This evaluation will help determine if currently used mixes are adequate to resist low temperature cracking. Currently available accelerated laboratory tests such as the thermal stress restrained specimen test and the Georgia loaded wheel test, were used in evaluating asphalt mixes at low and high temperatures.

2. Determine best conditions for preparing samples for laboratory testing to fully simulate field conditions. Sample conditions considered in this study were field slabs, paver mix compacted in the laboratory, mixes prepared and compacted in the lab with various techniques, and mixes aged and then compacted in the lab.

3. Correlate field and laboratory results on the typical mixes included in the experiment. Although it is known that comparing field and lab results requires years of field measurements, this study will provide comparisons after test sections have been in service for one winter. A follow-up study should provide a comprehensive comparison after test sections have been in service for a few years.

ORGANIZATION OF STUDY

Chapter 2 includes a literature review on low-temperature cracking, current asphalt mixes and mix designs, as well as the SHRP mix design procedure. Chapter 3 discusses experiment design, test section selection, and experiments to be performed. Chapter 4 provides information on testing and data collection for both laboratory and field. Results also are presented in this chapter. Chapter 5 contains data analysis and statistical procedures used. Chapter 6 presents a summary of findings and recommendations.

CHAPTER 2

LITERATURE REVIEW

INTRODUCTION

Asphalt mixtures have been used by man for thousands of years. Natural asphalts were used in road surfaces by the ancient Babylonians, Egyptians, Greeks, and Romans. Widespread use of asphalt mixtures as paving materials did not occur until the early 1900s when modern petroleum refining techniques were developed [Asphalt Institute SP-1 (AI SP-1), 1995]. In 1988, there were approximately 6.4 million kilometers of roads in the United States, of which 3.7 million were surfaced with asphalt or concrete. Of that 3.7 million kilometers, about 3.5 million kilometers were surfaced with asphalt mixes [Roberts, Kandhal, Brown, Lee, and Kennedy, 1991]. It is clear from the above numbers that asphalt concrete mixes contribute significantly to the mobility of our society.

CURRENT ASPHALT MIX DESIGN PROCEDURES

Asphalt mixes were developed to provide a stable and inexpensive surface for vehicles. Asphalt concrete or hot mix asphalt (HMA) is made up of various types of asphalt cements and mineral aggregates. The type and quality of asphalt cement or aggregate may change properties of the asphalt mix [Asphalt Institute SP-2 (AI SP-2), 1995]. Objectives of asphalt pavement design and construction are to support traffic loads, protect the base and subbase from moisture, provide a smooth but skid resistant surface, and to resist weathering [Peurifoy, Ledbetter, and Schexnayder, 1996]. The following few sections describe currently used materials and asphalt mix design procedures.

Asphalt Cement

Asphalt cement is the glue that holds aggregate together in an asphalt mix. It also waterproofs the mixture. Aggregate provides a skeleton that gives the mixture strength. Overall properties of the

system depend on asphalt cement and aggregate, and their combined reaction [AI SP-2, 1995]. Asphalts used today are either natural or petroleum asphalts. Natural asphalts are relatively soft and can be found at various locations around the world such as Trinidad, Venezuela, and the La Brea "Tar" Pits near Los Angeles, Calif. Petroleum asphalts are obtained by refining crude petroleum and removing lighter fractions such as gasoline, kerosene, diesel, and gas oil. Practically all asphalt used in the United States comes from refineries [Roberts et al., 1991].

Properties of asphalt cement are temperature susceptible, meaning behavior of the material can change with temperature. Asphalt cement is a viscoelastic material because it has viscous and elastic characteristics at a given temperature. At low temperatures, asphalt cement behaves most like an elastic solid, rebounding to its original shape after being loaded and unloaded. At high temperatures, asphalt cement acts more like a viscous liquid. Asphalt cement properties also can change with age of the material through oxidation. As asphalt oxidizes, it becomes more brittle. Oxidation occurs more rapidly at higher temperatures. A considerable amount of aging occurs during HMA production. The material will continue to age throughout the life of the pavement [AI SP-2, 1995].

Since asphalt cement comes from naturally occurring materials, there is great variation in its properties. Attempts have been made to distinguish among asphalts with different properties based on the consistency of the material at a given temperature. Asphalt cements have been classified by penetration, which is a measure of the depth of penetration by a standard needle into asphalt cement at 25°C at five seconds [Peurifoy et al., 1996]. Viscosity also has been used for classification, which is a measure of the flow of asphalt cement through a viscometer tube at 60°C and 135°C. Other information on asphalt characteristics are determined from additional tests related to aging and safety [Roberts et al., 1991].

Since asphalts from different sources have different characteristics, specifications have been developed to identify asphalt characteristics. Asphalt consistency originally was determined by chewing. According to Roberts et al. (1991), this method was used into the late 1800s, when H.C. Bowen invented

the Bowen Penetration Machine, however chewing still was used by many to check results of the penetration machine. The Bureau of Public Roads (now the Federal Highway Administration) and the American Society for Testing and Materials (ASTM) modified and standardized the penetration test, which became the main method of measuring asphalt consistency at 25°C by 1910. A penetration grading system was introduced by the Bureau of Public Roads in 1918 to specify asphalts for different climates of the country. Standard specifications for penetration grading were published by the American Association of State Highway Officials (AASHO) in 1931.

By the early 1960s, a system to specify asphalt by viscosity at 60°C was introduced by the FHWA, ASTM, AASHTO, and other highway agencies [Roberts et al. (1991)]. This system would be more scientific than empirical and would measure properties at a realistic high pavement temperature. Viscosity grades were developed to specify asphalts for different climates and conditions. Also in the 1960s, the California Department of Highways was developing an asphalt grading system based on viscosity of aged residue (AR) from the rolling thin film oven (RTFO). They believed this would reduce mix setting problems they had experienced in the past due to differences in viscosity after plant mixing.

Aggregates

Aggregate types used in HMA production vary widely. Natural aggregate can be taken from rivers or glacial deposits and used directly in asphalt mix. Processed aggregates that have been quarried, crushed, and separated into distinct sizes also are used in HMA. Synthetic aggregate, such as blast furnace slag, can make use of an industrial by-product that may otherwise be wasted. Another source of aggregate is reclaimed asphalt pavement (RAP) which can be reprocessed into new HMA [AI SP-2, 1995]. Aggregate accounts for 90-95 percent of asphalt mix weight. A proper gradation can be obtained by blending different aggregate sizes and types. Improper gradations may cause problems such as segregation, lack of stability, and lack of tensile strength [Peurifoy et al. 1996]. The acceptable range of gradations for WYDOT is shown below in Table 2.1.

TABLE 2.1 WYDOT Aggregate Gradation Specifications [Wyoming Department of Transportation, 1996]

Sieve Size	Percent Passing for 19 mm (3/4") Max Size	
	Grading A	Grading B
25 mm (1")	100	100
19 mm (3/4")	90 - 100	90 - 100
12.5 mm (1/2")	60 - 85	--
9.50 mm (3/8")	--	60 - 85
4.75 mm (# 4)	40 - 60	40 - 65
2.36 mm (# 8)	25 - 45	25 - 55
600 μm (# 30)	10 - 30	10 - 30
75 μm (# 200)	2 - 7	2 - 10

Aggregate must provide enough shear strength in the mix to resist repeated load applications without showing permanent deformation. Aggregate shape can affect shear strength. Rough textured aggregates can interlock and provide more internal friction than rounded aggregates even though the strength properties of individual pieces may be the same [AI SP-2, 1995]. Aggregate must be tough to resist crushing and disintegration from the time it is produced throughout the pavement life. Tests such as the Los Angeles abrasion test are used to determine toughness and abrasion characteristics of aggregate. Durability and soundness of aggregates indicate how they will resist breakdown due to wetting and drying along with freezing and thawing. Good aggregates also will be free of materials that can weaken HMA, such as vegetation, shale, clay lumps, and excess dust [Roberts et al., 1991].

Asphalt Concrete Mix Design

Roberts et al. (1991) presents an overview of the history of asphalt mix designs. In the late 1800s, asphalt mixes used tar to glue aggregate together and involved no mix design procedure. By the early 1900s, Clifford Richardson had developed procedures to determine if a mix contained the correct

amount of asphalt. Richardson's "Pat Test" was used for nearly 20 years on fine-grained mixes. Frederick Warren developed a mix procedure that would incorporate aggregate up to three inches in size called Bitulithic pavement. But with the decline of steel-rimmed tires, large stone mixes were no longer necessary to prevent rutting. Roy Green, an associate professor at the Agricultural and Mechanical College of Texas, developed procedures to obtain a dense graded mix by using ideas from the Bitulithic process. In the mid-1920s Hubbard and Field developed empirical tests to determine optimum asphalt content of fine-graded mixes. This method was modified to work with large stone mixes in the 1950s, but was not widely used due to the popularity of the Marshall method. Francis Hveem developed a mix design method in the 1930s that took aggregate properties into account. He also developed tests to determine rutting characteristics of a mix. Procedures in his mix design continued to change until 1959, and have essentially stayed the same since. The Hveem method has been used by about 25 percent of state highway departments. Bruce Marshall of the Mississippi Highway Department developed a mix design procedure that was studied and further developed by the Corps of Engineers Waterways Experiment Station (WES). WES used characteristics such as asphalt content and density to evaluate mixes that had been compacted with the same compactive effort. These procedures initially were used by WES for airfield pavements, but now are used extensively by highway agencies across the country [Roberts et al., 1991]. Performance-based mix design procedures recently have been developed by the Strategic Highway Research Program (SHRP) that are now being used by some highway agencies. Superpave mix design evaluates how HMA will perform in the field instead of using empirical tests to determine mix characteristics.

SHRP MIX DESIGN

Since the 1940s, most asphalt mixes have been designed using either Marshall or Hveem mix design procedures. This provides the designer with an asphalt content that may be suitable for a given situation. However, these design procedures do not directly deal with properties related to pavement

performance. The procedures are based on empirical relationships that may or may not provide adequate information on pavement performance [AI SP-2, 1995].

In 1987, the Strategic Highway Research Program (SHRP) was established by Congress to begin a five-year $150 million program to improve roadways in the United States. The objective was to make roadways safer for motorists and highway workers by improving durability and performance of pavements. Part of this program was to develop pavement specifications based on field performance. This new system was called Superpave, which stands for Superior Performing Asphalt Pavements. The Superpave system incorporates asphalt binder and mineral aggregate specifications, mix design, and prediction of pavement performance. Tests have been designed to determine how asphalt concrete will perform in the field by looking at physical properties that have direct relationships to field performance and by testing at temperatures that pavements will be subjected to in the field [AI SP-2, 1995].

Superpave mix design has three levels, each providing more information on anticipated pavement performance. Level 1 is an improved material selection and mix design process applicable to lower traffic levels. Level 2 expands on Level 1 by providing additional tests to produce performance predictions. Higher traffic levels are appropriate for Level 2 since it has a more reliable level of performance prediction. Level 3 consists of additional tests on a Level 2 design, which will further increase reliability of predicted performance. This added reliability would be necessary to design a mix adequate for high volume roadways [AI SP-2, 1995].

SHRP Binder Specification

Before SHRP, physical properties such as penetration, viscosity, and ductility were used to specify grades of asphalt cement. The properties do not directly relate to the field performance of asphalt. Experience is needed to relate test results to field performance, and relationships used with these methods may not be adequate to predict pavement performance. Asphalts in the same grading may react quite differently to temperature and field conditions [AI SP-1, 1995].

SHRP has developed new binder specifications that will relate asphalt cement grade to field performance. Criteria for specification are constant, but asphalt is graded depending on the temperature at which criteria is met. Tests used to specify asphalt may be related to field performance through engineering principles [AI SP-1, 1995].

Aging of Asphalt Cement

Since asphalt cement performance changes depending on binder age, procedures have been developed to simulate the aging of asphalt throughout its service life. Three critical stages of asphalt aging have been identified. Original binder may be tested to determine ease of handling and transporting. The binder is tested after mixing and construction. Aging that takes place over this period is simulated in the laboratory using a rolling thin film oven (RTFO). Final testing is conducted after service life of the pavement. Aging that occurs over life of the asphalt is simulated in a pressure aging vessel (PAV) [AI SP-1, 1995].

SHRP Binder Tests

Superpave binder specifications select binders according to the location where they will be used. Specific physical properties must be met by all binders. They are graded depending on the temperature at which requirements are met. Both high and low temperature requirements are included in the grading of a binder. For example, an asphalt with a grade of PG 52-28 indicates that high temperature requirements were met at 52°C and low temperature requirements were met at -28°C. Information used to select asphalt binders are geographical area where the binder will be used, pavement temperatures that will be experienced, and air temperatures at the location which are converted to pavement temperatures [AI SP-2, 1995].

Superpave binder tests are performed on the asphalt at varying degrees of aging. The Dynamic Shear Rheometer (DSR) can be used to test original binder or binder that has been RTFO and/or PAV

aged. The DSR measures rheological properties that characterize viscous and elastic behavior of a binder. The complex shear modulus (G*) and phase angle (δ) of an asphalt binder are measured during this test. G* measures resistance to deformation while subjected to pulses of shear stress. This deformation has elastic (recoverable) and viscous (non-recoverable) components. δ is an indicator of how much deformation is elastic and how much is viscous. The tests are performed at intermediate to high temperatures that would be encountered by an asphalt binder [AI SP-1, 1995].

A Rotational Viscometer tests flow characteristics of asphalt cement. This will indicate the ease at which binder can be pumped and handled. A cylindrical spindle is submerged in an asphalt binder sample in a thermo-container, which keeps the sample at a constant desired temperature. Torque required to maintain a constant rotational spindle speed is measured by the viscometer, which automatically calculates sample viscosity. Since this test is performed to ensure pumpability of asphalt, original or "tank" binder is used in this test [AI SP-1, 1995].

The Bending Beam Rheometer (BBR) is used to measure properties of asphalt cement at low temperatures. Test temperatures simulate the lowest service temperatures of asphalt, which provides information on asphalt stiffness. Samples at low temperatures are too stiff to be tested by the DSR. By using the BBR and DSR, stiffness behavior of an asphalt cement can be determined over a wide range of temperatures. Materials tested in the BBR have been aged in the RTFO and PAV to simulate asphalt that has been subjected to plant mixing and some in-service aging. In this test, a small asphalt beam is placed on simple supports in a constant temperature bath. A blunt-nosed shaft applies a load to the middle of the beam, while load applied and beam deflection are recorded by a computer over a four-minute period. Computer software calculates the creep stiffness and creep rate of the sample, which then are compared to specifications set forth by Superpave [AI SP-1, 1995].

Strain and strength properties of binder at low temperatures can be found using the Direct Tension Tester (DTT). Some asphalts at low temperatures will stretch considerably before breaking and are called "ductile," while others will break after minimal stretching and are called "brittle." Some stiff

but ductile binders cannot be tested adequately by the BBR and must be subjected to additional testing in the DTT. The DTT test is performed after RTFO and PAV aging, and at temperatures where binder has brittle behavior, typically between 0°C and -36°C. Results of the DTT will determine whether an asphalt will behave in a brittle or ductile manner at low temperatures [AI SP-1, 1995].

SHRP Aggregate Selection

There is wide agreement that aggregate characteristics are crucial for HMA to perform adequately. These characteristics are referred to as "consensus properties" due to wide acceptance of their use. Values used for the properties depend on traffic levels that a pavement will be exposed to and position of a pavement level in the pavement structure [AI SP-2, 1995]. Consensus properties consist of coarse aggregate angularity, fine aggregate angularity, flat and elongated particles, and clay content. Coarse aggregate angularity ensures a high degree of internal friction in the coarse aggregates to resist rutting. Fine aggregate angularity ensures a high degree of internal friction in the finer aggregates. The flat and elongated particles test determines percentage of aggregate that has a maximum to minimum dimension greater than five.This indicates an aggregate that may break during construction or during life of the pavement. Clay content is the percent of clay present in fine aggregate smaller than 4.75 mm. Excessive amounts of clay in the fines can result in reduced mix performance [AI SP-2, 1995].

Other aggregate properties also can impact HMA quality, but critical values could not be determined since they change depending on material source. These characteristics are referred to as "source properties" and include toughness, soundness, and deleterious materials. Toughness is the percent loss of aggregate during the Los Angeles Abrasion test, which indicates if an aggregate will degrade during handling and construction or during service life. Soundness looks at aggregate loss after repeated immersions in a sodium or magnesium sulfate solution followed by oven drying. Rehydration of salts that find their way into void spaces act to simulate forces caused by freezing water. The soundness test determines aggregate resistance to in-service weathering. Deleterious materials, such as

clay lumps, shale, wood, mica, and coal, can reduce HMA quality. Presence of the materials in aggregate is determined by wet sieving. Acceptable values vary depending on the type of contaminant present [AI SP-2, 1995].

Gradations used for Superpave mix designs must fall in specifications. A 0.45 power gradation chart is used to specify gradations. Actual gradations must fall between control points on the chart, and also must avoid a restricted zone in the fine area as shown in Figure 2.1. By keeping the gradation out of this restricted zone, over-sanded mixtures are avoided are gradations following the maximum density curve [AI SP-2, 1995].

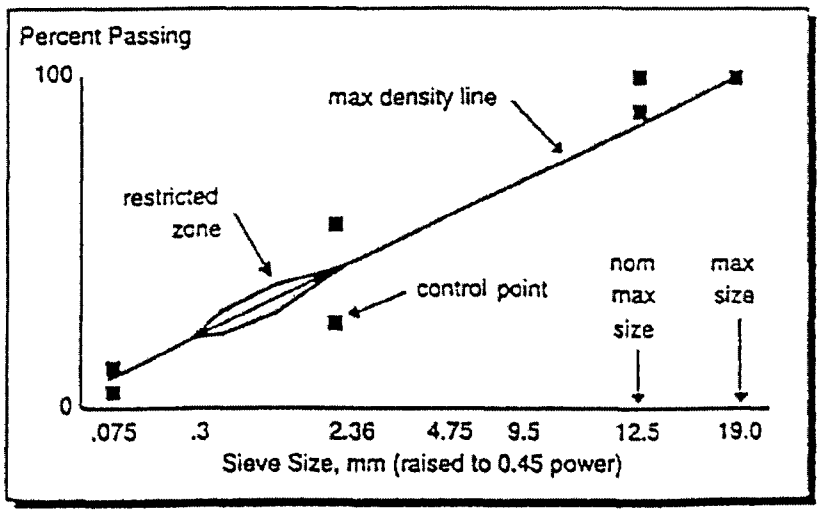

Figure 2.1 Superpave Gradation Limits [AI SP-2, 1995]

Asphalt Mixture Volumetrics

Volumetric proportions of asphalt cement and aggregate in an HMA determine how a pavement will perform during its service life. Volumetric properties of interest in a compacted mixture are air voids, voids in the mineral aggregate, voids filled with asphalt, and effective asphalt content. These

properties are important to designing quality HMA, and were incorporated into Superpave [AI SP-2, 1995].

Samples are compacted using the Superpave Gyratory Compactor (SGC). This compactor simulates compaction achieved in the field. A 600 kPa load is applied to asphalt mix in a mold, and the mold is tilted 1.25 degrees and gyrated at 30 revolutions per minute. Superpave has determined the number of gyrations needed to compact a sample for a given temperature range and traffic level. Samples six inches or 150 millimeters in diameter generally are used. Samples are produced at several asphalt contents to determine optimum asphalt content to be used in a mix design [AI SP-2, 1995].

ENVIRONMENTAL CONDITIONS

The environment in which an asphalt pavement is placed is one of the most important factors affecting its performance. Water in the pavement system is a major cause of failure, whether it is in the subgrade, base, or asphalt concrete layer. Water may cause problems such as frost heaves, loss of stability during spring thaw, and a weak subgrade. These problems also depend on temperatures, soil types, pavement types, and traffic conditions. Water may enter a pavement system through various ways such as cracks in the pavement surface, permeable surfaces, pavement edges, lateral movement from shoulders, percolating water, high water table, and liquid and vapor movement from the water table [Yoder and Witczak, 1975].

Air temperature also may cause distress in asphalt pavements. Extremely low temperatures can cause low temperature cracking. In some locations, low temperature cracking is the primary pavement distress [Aschenbrener, 1995]. Cyclical loading caused by daily temperature variations can cause and enlarge cracks. In some cases where extremely low temperatures are not experienced, a high rate of temperature change may cause cracking [Scherocman, 1991]. High temperatures also can cause pavement distress as HMA is more likely to rut due to loading at high temperatures. Distresses mainly are due to temperature dependant characteristics of asphalt cement, which has a lower viscosity and

strength at higher temperatures. If heavy loads are applied when pavement temperatures are high, rutting may occur.

A combination of low-temperature cracks and water may lead to more problems. Water entering a pavement system through cracks may freeze and form ice lenses, which can push the crack edge upward. During winter months de-icing material can infiltrate through pavements and thaw base materials, causing depressions to form. Fine materials mixed with water can pump through cracks, creating voids below the pavement, which also causes depressions to form. These problems may reduce rideability and service life of a pavement [Jung and Vinson, 1994b].

LOW TEMPERATURE CRACKING IN WYOMING

Pavements in Wyoming are subject to extremely cold temperatures every winter. Factors contributing to low temperatures in Wyoming are high elevations, distance from moderating oceans, and a northern latitude. The average elevation of the state is about 2,040 meters above sea level. Virtually all temperature recording stations have seen temperatures of -35°C or colder. All locations of the state can be subjected to temperatures well below 0°C on numerous occasions throughout the year, and temperatures as low as -53°C have been recorded [Martner, 1986]. Due to the extremely frigid temperatures, low-temperature cracking of asphalt pavements is a severe problem throughout Wyoming. Cracks can form during extreme cold or during repeated cycles of heating and cooling. The cracking problem in Wyoming is severe enough that the Wyoming Department of Transportation (WYDOT) Pavement Management System has a pavement condition index that takes only cracking into account.

LITERATURE RESEARCH ON LOW-TEMPERATURE CRACKING

Low temperature cracking has always been a problem in asphalt pavements, and significant research in this area has been conducted since the 1960s. Discussions on the early studies are found in Scherocman (1991). Studies such as Monismith, Secor, and Secor (1965) realized that low temperature

cracking characteristics of pavements were not a result of temperature alone, but also were influenced by variations in mixes and climate. Anderson, Shields, and Dacyszyn (1966) described thermal cracking mechanisms such as shrinkage in asphalt pavements and the subgrades due to different temperatures at the surface than in the subgrade. It also was noted that cracking behavior could be correlated with penetration values of asphalt, but there were several exceptions. Hills and Brien (1966) reported that aging that occurs during construction and service life of a pavement will change characteristics of asphalt binder and mix. They also found that binder content had little effect on fracture temperature since the addition of binder increased the coefficient of thermal expansion, but decreased mix stiffness. Hindermann (1966) stated that subgrade and subbase materials can have a major effect on thermal cracking. A northern Minnesota road was observed in this study had cracks that appeared to reflect cracks in the soil, as they could be seen to extend beyond the road surface. Results from Littlefield (1967) and Jones, Darter, and Littlefield (1968) indicate that coefficients of thermal expansion and contraction are different and change with temperature. Three causes of low temperature cracking are presented by Haas and Anderson (1969). First, thermally-induced stresses exceed tensile strength of the pavement. This does not consider stresses caused by traffic. Next, subgrades can crack from freezing and shrinking, and these cracks propagate through the pavement. Finally, freezing and shrinking of the subbase or base can cause cracks to propagate through the pavement. It also was noted that pavements with a high stiffness modulus at low temperatures generally had more cracking.

Much of the research regarding low-temperature cracking in asphalt mixes has been performed in Canada, such as the Ste. Anne Test Road project. Results from this project are presented in Burgess, Kopvillem, and Young (1971). The Ste Anne Test Road was constructed in Manitoba in 1967 so researchers could observe low temperature cracking in the field. Three asphalt binders with different penetration grades were used in the road and the stiffness modulus of each was calculated. Also, thermal contraction coefficients and breaking stresses and strains were determined. Using this information, researchers found the temperature at which low temperature cracking would occur, then compared this

prediction with actual results from the test road. It was found that predicted temperatures were consistently lower than actual fracture temperatures in the field. However, researchers concluded that the grade and type of asphalt binder used in a pavement is the most important factor in low temperature cracking. They also noted that initial cracking occurred at the pavement surface when the surface temperature was near the minimum for the day. Other discussions on the Ste. Anne test road are presented in Scherocman (1991) which suggest that there is a range of temperatures at which a pavement will crack, and predicting one temperature may not be correct. It was noted that pavements constructed on sandy subgrade material had significantly more cracking than those placed on clay subgrade soil. However, this difference was only noticeable when the binder used was susceptible to thermal cracking.

Haas (1973) and Finn, Hair, and Hilliard (1976) suggested that specifications be used for asphalt binders using penetration and viscosity that would eliminate asphalts that had poor low temperature performance in the past. A limiting stiffness value compared to some criteria also could be part of the specifications. A model for predicting low temperature cracking was presented by Shahin and McCullough (1974) that included air temperatures and solar radiation, which was used to calculate pavement temperatures. Mix stiffness also was used in the model and predictions for low temperature cracking were developed. Predictions from the model compared favorably to actual cracking that had occurred on test roads in Ontario and Manitoba.

Gaw (1981) states that low temperature cracking is affected by climate, subgrade type, asphalt properties, mix design and properties, pavement design, age of pavement, and traffic. Ruth, Bloy, and Avital (1982) used a computer program to predict low temperature cracking using viscosity, coefficient of thermal contraction, and temperature susceptibility data. Results from this model indicated that predicted cracking temperatures depended mainly on viscosity and temperature susceptibility of the binder. Kallas (1982) states that aggregate type has an effect on fracture strength and that 10-15 percent of the fracture surface area was broken aggregate. The COLD computer program was used to predict fracture temperature with daily air and pavement temperatures, initial temperature gradients, stiffness

modulus, tensile strength values, and thermal properties of the asphalt concrete layers as inputs. From the COLD model, it was determined that effects due to aggregate type were small compared to effects due to asphalt viscosity. Anderson, Leung, Poon, and Hadipour (1986) indicate that each asphalt source has its own stress-strain curve and that asphalts that have greater failure strains are more resistant to low temperature cracking.

A statistical analysis is presented in Haas, Meyer, Assaf, and Lee (1987) that includes variables such as minimum temperature, Pen Vis Number (PVN), asphalt layer thickness, coefficient of thermal contraction, base thickness, subbase thickness, road width, overlay age and construction year, asphalt content, consistencies of binder, and stiffnesses and stresses of binder at various temperatures. Using multiple regression models, the best single variable found to explain cracking was minimum temperature. Using a two-variable model, minimum temperature and PVN were the two best variables. The best three-variable model used minimum temperature, PVN, and coefficient of thermal contraction. The model with the highest correlation coefficient of $R^2 = 0.70$ was a four-variable model involving minimum temperature, PVN, coefficient of thermal contraction, and pavement layer thickness.

Ideas presented at a colloquium on low temperature cracking are given in Scherocman (1991). According to this report, many factors have been tied to low-temperature cracking, such as pavement age, granular base layers, degree-days of temperature below freezing, rate of change of temperature, and pavement layer thickness. However the most significant factor regarding low-temperature cracking has been found to be stiffness of an asphalt mixture. Methods of how to evaluate stiffness have been subject to disagreement. Whether or not to test asphalt binder alone or to only test mixes has been debated, along with what tests to perform on the materials.

The use of polymer modified asphalt has been found by some to significantly improve thermal cracking performance. Other factors, such as use of lime and aging of the HMA also have been found to have slight effects on the low temperature properties of the HMA [Aschenbrener, 1995]. Low temperature cracking occurs after the binder has aged. This is because the stiffness of a mix will have an

effect on thermal cracking. While joints placed in portland concrete control cracking, this in not necessarily the case with asphalt concrete. When a new asphalt road in Manitoba was sawed at 6-meter intervals to provide joints, additional cracks formed between the joints [Scherocman, 1991]. It also was noted that cracks in existing pavement layers would most likely reflect through new overlays, and rehabilitation prior to constructing the overlay is necessary for reflective crack prevention [Aschenbrener, 1995].

THERMAL STRESS RESTRAINED SPECIMEN TEST

Low temperature cracking is a serious problem in portions of the northern United States, Alaska, Canada, and other locations that experience severely cold weather. To better understand the problem of low temperature cracking and how to best address it, a research program was instigated under SHRP contract A-003A. Part of this contract was to conduct an experimental program with the thermal stress restrained specimen test (TSRST) to evaluate low temperature cracking of asphalt mixes [Jung and Vinson, 1994b]. Many tests have been developed to observe thermal cracking in asphalt mixes, but the TSRST has shown the greatest potential to evaluate temperature cracking susceptibility because it simulates field conditions, is easy to use, and can accommodate large stone mixes [Vinson, Janoo, and Haas, 1990].

The thermal stress restrained specimen test device is comprised of systems controlling load, data acquisition, and temperature. Different components of the TSRST are shown in Figure 2.2. The load system consists of a load frame, a step motor, and a swivel connection system. A step motor is mounted on top of the load frame and a load cell is connected to the bottom. Swivels connect the specimen assembly to the step motor and load cell through plastic composite blocks that provide a thermal barrier [OEM, 1995]. The step motor keeps the specimen at a constant length throughout the test by using linear variable differential transformers (LVDTs). LVDTs are attached to the specimen assembly to detect

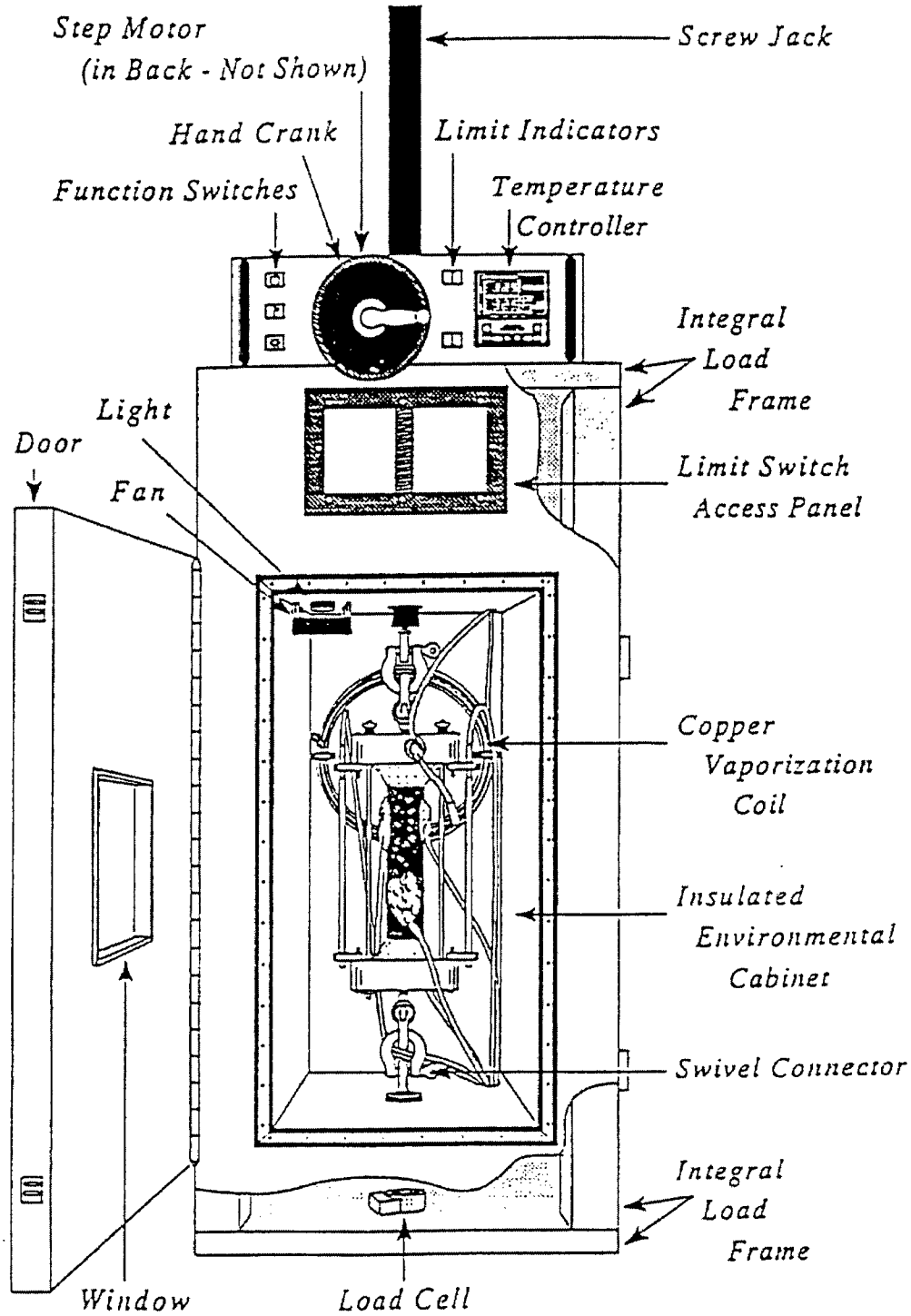

Figure 2.2 TSRST Equipment Components [OEM, 1995]

changes in specimen length. A computer then prompts the step motor to pull the specimen back to its original length, which builds tensile stress in the specimen [Jung and Vinson, 1994b].

The temperature control system includes an environmental cabinet, a tank of liquid nitrogen (LN_2), a programmable temperature controller connected to a solenoid valve, a copper coil, a fan, and a resistance temperature device (RTD). The system cools as liquid nitrogen is vaporized through copper coils into the environmental cabinet. The temperature controller is programmed to cool at a specified rate, and controls the release of liquid nitrogen through the solenoid valve into the environmental cabinet. An RTD measures temperature inside the cabinet so the controller will know when to cool. A fan circulates air inside the cabinet to create a relatively even temperature distribution [Jung and Vinson, 1994b].

A data acquisition system records data such as temperatures from RTDs, load from the load cell, and change in specimen length from LVDTs. This information is used to send instructions to the step motor and for test data analysis. A computer logs data at a specified interval throughout testing, and computes parameters such as average temperature and tensile stress. The data acquisition system is controlled through a TSRST software package [OEM, 1995].

Various specimen sizes have been tested in the TSRST, with cross-sectional areas ranging from 625 mm^2 to 5,776 mm^2. Aspect (length/width) ratios have ranged from 4 to 20 [Jung and Vinson, 1994b]. Based on previous research, a cross-section of at least 2,600 mm^2 should be used [Janoo, Bayer, Vinson, and Haas, 1990]. Cooling rates used in tests have ranged from 3 to 30°C/hr [Jung and Vinson, 1994b]. However actual cooling rates in the field have been found to be between 0.5 and 1.0°C/hr [Janoo et al., 1990], and cooling rates in Canada seldom exceed 2.7°C/hr [Fromm and Phang, 1972]. Most users of the TSRST have used a rate of 10°C/hr to perform tests in a reasonable amount of time [Jung and Vinson, 1994b].

Specimens are cemented to aluminum end platens by the use of epoxy. A fillet of epoxy is created along the sides of the specimen to ensure an adequate bond between sample and platen. The epoxy is allowed to cure while the specimen and platens are attached to an alignment stand so the specimen will be correctly aligned. Before testing, spring-loaded alignment rods are attached through holes in the platens to compensate for weight of the hanging specimen assembly. Invar rods also are attached along with LVDT holders. The LVDTs rest on Invar rods and monitor the length of specimen. Swivel attachments are connected to both ends of the assembly and the specimen is hung in the environmental cabinet. The specimen may be precooled before insertion into the environmental cabinet or precooling may be completed within the cabinet. After securing the specimen in the cabinet, four platinum RTDs are attached around the specimen to record temperature data. The LVDTs are placed in their holders and the temperature control RTD is attached to the top platen so that it is suspended below the platen [OEM, 1995]. The specimen is then ready for precooling or, if already precooled, the actual test.

During the thermal stress restrained specimen test, the temperature in the environmental cabinet is dropped at a constant rate of 10°C/hr. The specimen contracts as it cools, but the step motor pulls the specimen back to its original length as determined by LVDTs. As the step motor pulls, tensile stresses built within the specimen, until tensile stresses exceed the tensile strength of the material and the specimen breaks.

EFFECTS OF AGING ON LOW TEMPERATURE CRACKING

As the age of a pavement increases, so does the incidence of thermal cracking because asphalt cement becomes more brittle as it ages. This occurs as organic molecules in asphalt react with oxygen over the service life of the pavement. This oxidation changes the structure and composition of the molecules, making them more brittle and more subject to cracking. Another form of aging occurs during

mixing and construction when asphalt cement is heated to high temperatures. This allows the volatile components of the cement to evaporate, which creates a stiffer asphalt [AI SP-1, 1995].

In previous TSRST results, fracture temperatures have increased along with degree of aging. Samples subjected to long term aging would break at warmer temperatures than those that had been short term aged [Jung and Vinson, 1994a].

CHAPTER SUMMARY

This chapter presented an overview of asphalt mix components and design, including the new SHRP Superpave mix design. Environmental conditions that affect asphalt pavements were covered. Past research studies on low temperature cracking and development of the thermal stress restrained specimen test were presented. The effects of aging on low temperature cracking also was considered. This information is important in developing the experiment design of this study to evaluate low temperature cracking of asphalt mixtures using the thermal stress restrained specimen test.

CHAPTER 3

DESIGN OF EXPERIMENT

INTRODUCTION

The main objective of this study was to evaluate low temperature cracking of typical asphalt mixes in Wyoming. To achieve this, the thermal stress restrained specimen test (TSRST) device was selected to evaluate low temperature cracking. In addition, the Georgia loaded wheel tester was used to evaluate rut resistance of asphalt mixes. Two newly-constructed interstate jobs were selected for inclusion in the experiment — Point of Rocks-West IM-80-3(121)120 on Interstate 80 and Kingsbury Road IM-90-(69)101 on Interstate 90. The projects were constructed in two different portions of Wyoming during the summer of 1996. This chapter summarizes the overall design of experiment for this research study and includes details about the asphalt mixes used in both jobs.

POINT OF ROCKS PROJECT

As shown in Figure 3.1, the Point of Rocks project is located approximately 30 kilometers east of Rock Springs in Sweetwater County on Interstate 80. Interstate 80 is a major east-west route in the United States with an Average Daily Traffic (ADT) of about 10,000 with 45 percnet truck traffic [Wyoming Department of Transportation, 1993]. Granite aggregate obtained from the Forever Pit was used in the asphalt mix along with recycled asphalt pavement (RAP). The gradation consisted of 80 percent virgin aggregate with 20 percent RAP. The virgin aggregate consisted of 55 percent coarse and 45 percent fines. Table 3.1 shows the combined aggregate gradation for this project. Five percent of asphalt cement was used in the mix, including the asphalt from the RAP. This meant that 4 percent of new asphalt cement was added. The new binder used in the mix was Exxon Polymer (Modified) AC-20. One percent hydrated lime also was added. The Marshall mix design for this mix was performed by WYDOT. Table 3.2 shows a mix summary while Appendix A shows mix design details.

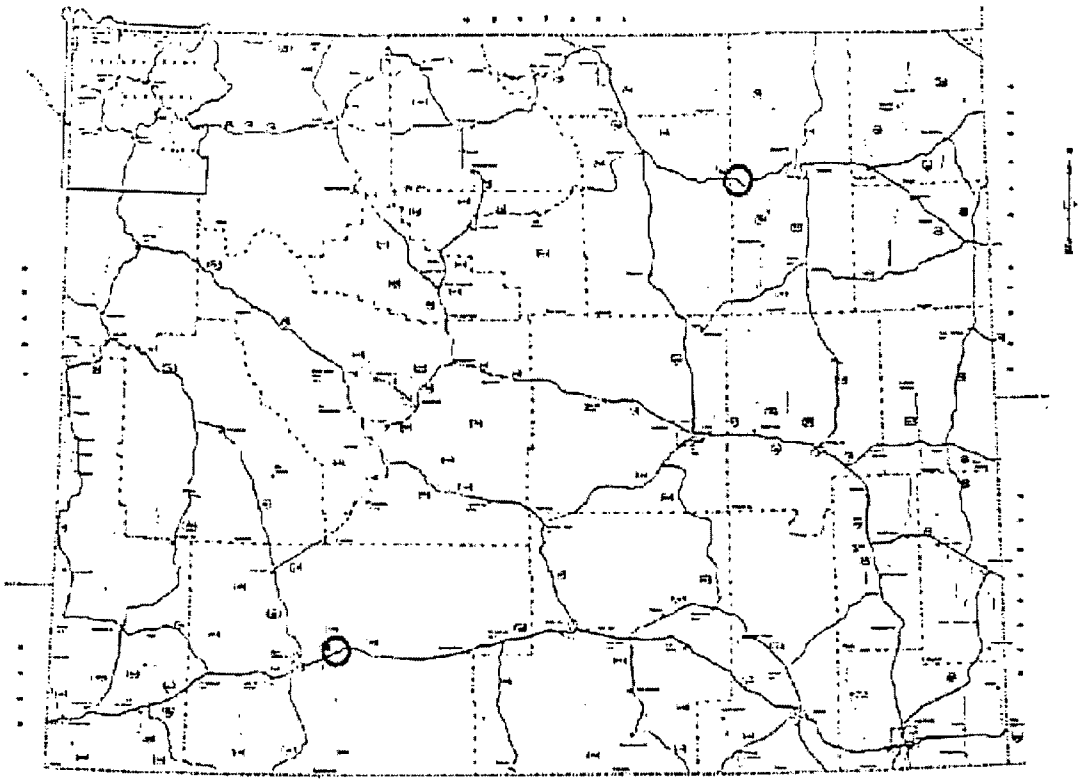

Figure 3.1 Locations of Test Sections

Materials from this project were obtained in June 1996. Adequate samples of the following were collected: coarse and fine aggregates, RAP, asphalt cement, and HMA from the paver. After paving and compaction, two 380 X 380 mm slabs were taken from the roadway near Milepost 121 by using a jackhammer. Figure 3.2 shows one of the slabs. A paving fabric was used under the asphalt layer, which helped in removing the slabs.

TABLE 3.1 Aggregate Gradations for Point of Rocks Asphalt Mix

Sieve	Coarse (+4)	Fines (-4)	RAP Average	Combined
25mm (1")	100		100	100
19mm (3/4")	93		98	97
12.5mm (1/2")	50		93	77
9.5mm (3/8")	30	100	87	67
4.75mm (# 4)	5	98	61	50
2.36mm (# 8)	1	63	43	32
1.18mm (# 16)	1	32	31	18
600µm (# 30)	1	19	24	12
300µm (# 50)	1	13	19	9
150µm (# 100)	1	8	13	6
75µm (# 200)	0.4	3.8	8.4	3.2

TABLE 3.2 Marshall Mix Design Results at Optimum Asphalt Content for Point of Rocks Project

	Point of Rocks Mix
Marshall Blow Count	75
Density at Optimum AC (kg/m^3)	2287
Air Voids (%)	5.8
Marshall Stability (kg)	1989
Marshall Flow	10

KINGSBURY ROAD PROJECT

As shown in Figure 3.1, the Kingsbury Road project is located approximately 30 kilometers west of Gillette in Campbell County on Interstate 90 The traffic level is relatively light for this Interstate highway. The ADT in 1993 was 3,720 with 15 percent trucks [Wyoming Department of Transportation, 1993]. Limestone aggregate from the Pete Lien Pit near Sundance was used in this project, along with filler from the Reeves Pit near Buffalo. The aggregate combination consisted of 45 percent coarse, 40 percent fines, and 15 percent filler. Table 3.3 summarizes aggregate gradations for this project. The asphalt content of this mix was 4.9 percent. The binder used on the project was Cenex AC-20. One percent hydrated lime also was added to the mix. WYDOT performed the mix design for this project. The summary of the mix at optimum asphalt content is summarized in Table 3.4 while the whole mix design is shown in Appendix A.



Figure 3.2 Pavement Slab Taken from Point of Rocks Project

Materials for the laboratory testing were obtained in August 1996. Fine and coarse aggregates, and filler were sampled from stockpiles since paving had not yet begun. Asphalt cement was obtained from WYDOT in Cheyenne. A 460 X 460 mm slab of the 100 millimeter lift was taken from the roadway by WYDOT employees after paving, along with core samples obtained with a core drill.

TABLE 3.3 Aggregate Gradations for Kingsbury Road Asphalt Mix

Sieve	Coarse (+4)	Fines (-4)	Filler	Combined
25mm (1")	100			100
19mm (3/4")	95			98
12.5mm (1/2")	51		100	78
9.5mm (3/8")	27	100	100	67
4.75mm (# 4)	3	87	97	51
2.36mm (# 8)	1	57	77	35
1.18mm (# 16)	1	31	53	21
600µm (# 30)	1	20	39	14
300µm (# 50)	1	13	27	10
150µm (# 100)	1	10	17	7
75µm (# 200)	0.7	7	9.1	4.5

TABLE 3.4 Marshall Mix Design Results at Optimum Asphalt Content for Kingsbury Road Project

	Kingsbury Road Mix
Marshall Blow Count	75
Density at Optimum AC (kg/m³)	2424
Air Voids (%)	3.4
Marshall Stability (kg)	1702
Marshall Flow	11

LABORATORY TESTING PROGRAM

After identifying test sections to be included in the experiment, a testing program was developed, which included field and laboratory components. The following section describes the components in detail.

To evaluate the characteristics of asphalt mixes in this experiment, two primary laboratory tests were used. The thermal stress restrained specimen test (TSRST) determined the low-temperature properties of each mix including temperature and tensile stress at fracture due to thermal cracking. While low temperature cracking was the main factor in this study, the Georgia loaded wheel tester (GLWT) also was used to determine the rutting resistance of each mix. The main objective of any pavement engineer is to obtain a balanced mix that offers good resistance to low temperature cracking and rutting. By performing the TSRST and GLWT tests, the performance of asphalt mixes at high and low temperatures could be observed.

Another objective of this study was to evaluate effects of aging on mix performance. Two forms of aging were used in this experiment. Short-Term Oven Aging (STOA) was performed in accordance to the standard test method SHRP M-007, Standard Method of Test for Short- and Long-Term Aging of Bituminous Mixes described in Harrigan, Leahy, and Youtcheff (1994). In this procedure, the asphalt mix is placed in pans directly after mixing and spread out thinly. The pans are then placed in a 135°C oven for four hours, after which the mix is compacted. STOA is done to simulate aging that takes place while HMA is being mixed at the plant and placed in the field. The second type of aging is Long-Term Oven Aging (LTOA). Samples subjected to LTOA were further aged according to SHRP M-007. In this aging, the compacted samples are to be placed in an 85°C oven for 120 hours or five days. This is done to simulate aging that takes place over the service life of the pavement.

Samples tested in the TSRST were obtained from four sources: field slabs, uncompacted mix from the paver compacted in the lab, unaged mix that was lab mixed and compacted, and STOA mix that was mixed and compacted in the lab. Most lab compacted samples were compacted at the Colorado

Department of Transportation using a linear kneading compactor. Additional samples were compacted at the University of Wyoming using a press. Compaction details can be found in Chapter 4. By using the samples, the difference between lab mixes and field mixes could be observed, along with the effects of aging. A summary presenting the condition of samples tested in the experiment can be found in Table 3.5.

TABLE 3.5 Conditions of Samples Used in Experiment

Sample	Mixing		Compaction			Aging	
	Field	Lab	Field	Lab Rolled	Lab Press	STOA	STOA+ LTOA
Field Cores	X		X				
Paver Mix A	X			X			
Paver Mix B	X				X		
Lab Mix A		X		X			
Lab Mix B		X			X		
Lab Mix C		X		X		X	
Lab Mix D		X			X	X	
Lab Mix E		X		X			X
Lab Mix F		X			X		X

The following mixes were used to make samples for the GLWT: paver mix, unaged lab mix, STOA lab mix, and STOA + LTOA lab mix. The samples were compacted in the gyratory compactor according to the compaction method given in SHRP M-002, Standard Method of Test for Preparation of Compacted Specimens of Modified and Unmodified Hot Mix Asphalt by Means of the SHRP Gyratory compactor, which is found in Harrigan, Leahy, and Youtcheff (1994). Also, field cores from the project were obtained from WYDOT and tested in the GLWT. Information from the tests were compared with results from the TSRST.

FIELD DATA

In the spring of 1997, field data were obtained from both test sections. A pavement condition survey was performed at each site to determine the amount of low-temperature cracking that had occurred over one winter. This was done by randomly selecting at least eight sites along each project and recording the amount, type, and severity of cracking in a measured area of pavement. Also, temperature data from locations near each project were obtained from the Wyoming Water Resource Center located at the University of Wyoming to determine the temperatures that pavements were subjected to during the winter months. Equations from the Asphalt Institute were used to determine pavement temperatures. This data also were compared with findings from laboratory tests to see if the TSRST could be used to predict low-temperature cracking.

DATA SUMMARY AND EVALUATION

Data such as densities, fracture temperatures, and tensile strengths were recorded from TSRST testing along with other data described in this chapter. Rut depths were obtained from GLWT testing. Densities of all samples were evaluated and compared to WYDOT specifications. Statistical analyses were performed on densities, fracture temperatures, and tensile strengths of TSRST samples. Also, the correlation of fracture temperatures to rut depths for the various types of samples was explored. Temperature data were compared to TSRST results and pavement condition surveys to determine if any correlations were evident. The analysis of data from this study was then used to form conclusions and recommendations.

CHAPTER SUMMARY

This chapter has presented the objectives of this low temperature cracking study and how they were achieved through laboratory testing and field evaluations. Descriptions of the Point of Rocks and Kingsbury Road test sections were given, including locations, mix designs, sample collection. Laboratory tests used in this study and field data collected for analysis were included. How data were used and analyzed to form conclusions for this study also were presented.

CHAPTER 4

TESTING AND DATA COLLECTION

INTRODUCTION

Laboratory and field evaluations were performed in this study to observe low temperature cracking characteristics of asphalt mixes. The focus of laboratory testing was on the thermal stress restrained specimen test, which concentrates on temperatures and stresses in asphalt mixes when low temperature thermal cracking occurs. The Georgia loaded wheel tester also was used to examine high temperature characteristics of rutting in pavements. Background, procedures, and results of the tests are presented in this chapter.

Field evaluations were performed on the test section sites so that lab and field performance could be compared. Field data collected included pavement distress surveys, pavement condition index calculations, and field temperature data. Methods of data collection and results are given in this chapter.

THERMAL STRESS RESTRAINED SPECIMEN TEST

Thermal cracking due to low temperatures is a problem in many parts of the world. Researchers have been studying thermal cracking for years, and have tried various methods to evaluate low temperature behavior of asphalt mixes. Data from the evaluations have been used in thermal cracking models developed to predict low-temperature cracking, such as COLD [Finn et al., 1986], University of Florida model [Ruth et al., 1982], Texas A&M model [Lytton et al., 1983], and University of Texas model [Shahin and McCullough, 1972]. Some tests used to provide data for the models include indirect tension test, direct tension test, direct tensile creep test, flexural bending test, thermal stress restrained specimen test, and coefficient of thermal expansion and contraction test. According to Vinson et al. (1990), only the thermal stress restrained specimen test and coefficient of thermal expansion and contraction test simulate actual field conditions and directly measure stress-temperature relationships.

The thermal stress restrained specimen test (TSRST) was first introduced in the 1960s when Monismith et al. (1965) stated that thermal cracking could be simulated in a laboratory. A specimen was attached to a fixed frame to keep the sample length constant during cooling while stress, strength, and temperature data were recorded. Initially the frame was made of Invar steel to reduce change in length of the frame as temperature decreased. However, this fixed frame method was not successful as frame deflections during loading would keep the sample from failing [Kanerva, Vinson, and Zeng, 1994]. To overcome this, Arand (1987) built a displacement feedback loop into the system to constantly correct specimen length during the test. This prevented stress relaxation in the specimen during the test due to a flexing frame and allowed sample failure. Further development of the TSRST has been done at Oregon State University under SHRP contract A-003A and by OEM, Inc. of Corvallis, Oregon. A complete TSRST system is shown in Figure 4.1.



Figure 4.1 Thermal Stress Restrained Specimen Test Apparatus

Test Objectives

The objective of the TSRST is to obtain low-temperature characteristics of asphalt concrete mixes, such as the temperature and stress at which thermal cracking occurs, by subjecting a specimen to an accelerated test that measures thermal cracking performance. The results enable the asphalt mix designer to predict how a mix will perform in the field before paving a road, thus eliminating poor performing pavements that waste valuable tax dollars. Various mixes can be tested in a relatively short time period and with information from other accelerated performance tests, the most superior mix can be determined.

The basis of the thermal stress restrained specimen test is to cool an asphalt concrete specimen at a specified rate, which will cause the specimen to shrink. As shrinking occurs, the specimen is pulled back to its original length by the device, which builds tensile stress in the asphalt concrete. This continues until the tensile stress that has accumulated reaches the tensile strength of the sample and specimen breaks.

Test Samples

In this study, both field and lab samples were tested in the TSRST. Field samples were obtained from slabs taken from the pavements in both test projects. The slabs were cut with a jackhammer in the field after finishing the lay down operation. Later in the lab, slabs were cored and sawed to obtain samples suitable for testing in the TSRST machine. All samples were approximately 23 centimeters long.

In addition to the field samples, some samples were compacted in the lab. Initially, a press at the University of Wyoming was used to compact a few 100 X 100 X 360 mm beams. These beams later were cored to obtain TSRST samples. All additional specimens were compacted by the Colorado Department of Transportation (CDOT) in Denver by means of the linear kneading compactor shown in Figure 4.2. The slabs compacted at CDOT were 500 X 180 X 100 mm and are shown in Figure 4.3. Three types of mixes were prepared and tested from each project, with two samples for each type. These mixes were:

mix made at the job site and taken from the paver, HMA mixed in the lab and compacted without aging, and a mix that was mixed in the lab and STOA before compaction.



Figure 4.2 Linear Kneading Compactor located at CDOT



Figure 4.3 Beams compacted by CDOT Linear Kneading Compactor

With the exception of field slab samples from the Point of Rocks project, all specimens were 5.08 centimeter cores approximately 23 centimeters long. The Point of Rocks slabs were cut into prisms about 40 X 50 mm in cross section. This was done using a diamond core bit and a diamond saw blade. Densities of the samples were determined prior to testing using Method A of the AASHTO T166-88 procedure, Standard Method of Test for Bulk Specific Gravity of Compacted Bituminous Mixtures Using Saturated Surface-Dry Specimens [AASHTO, 1990]. Figures 4.4 and 4.5 show prism and core samples.

Specimen sizes used for testing do not match those set forth in AASHTO TP10, Standard Test Method for Thermal Stress Restrained Specimen Tensile Strength, because the AASHTO standard does not reflect commonly-used procedures for the TSRST. The main with the AASHTO TP10, which is a provisional standard, was with the procedure specified specimen size. A specimen diameter of 63.5 millimeters and a length of 254 millimeters is specified, while 51 millimeter diameter cores currently are being used by CDOT and others and shorter lengths are being used for convenience [Ashenbrener, 1995; Whiting, 1997]. SHRP funded studies such as Jung and Vinson (1993) also were performed using specimens with dimensions smaller than those specified by AASHTO.



Figure 4.4 Core Samples for TSRST



Figure 4.5 Prism Sample for TSRST

TSRST Test Procedures

Test procedures for the thermal stress restrained specimen test (TSRST) consisted of two parts: specimen set up and testing. Procedures suggested by OEM, Inc. were the basis for testing along with AASHTO TP10. Samples were attached to two aluminum platens using a two-part epoxy, Devcon steel filled putty and hardener. This was done in an alignment stand that would keep specimen and platens in proper alignment as shown in Figure 4.6. Poor alignment could result in bending stresses in the sample, which could alter results [Jung and Vinson, 1994b]. Nine parts putty to one part hardener was used to create the epoxy as according to manufacturers directions. Sample alignment was measured using a small steel ruler and adjustments were made accordingly. Holes in the top and bottom platens were aligned with rods. The epoxy was allowed to cure overnight.

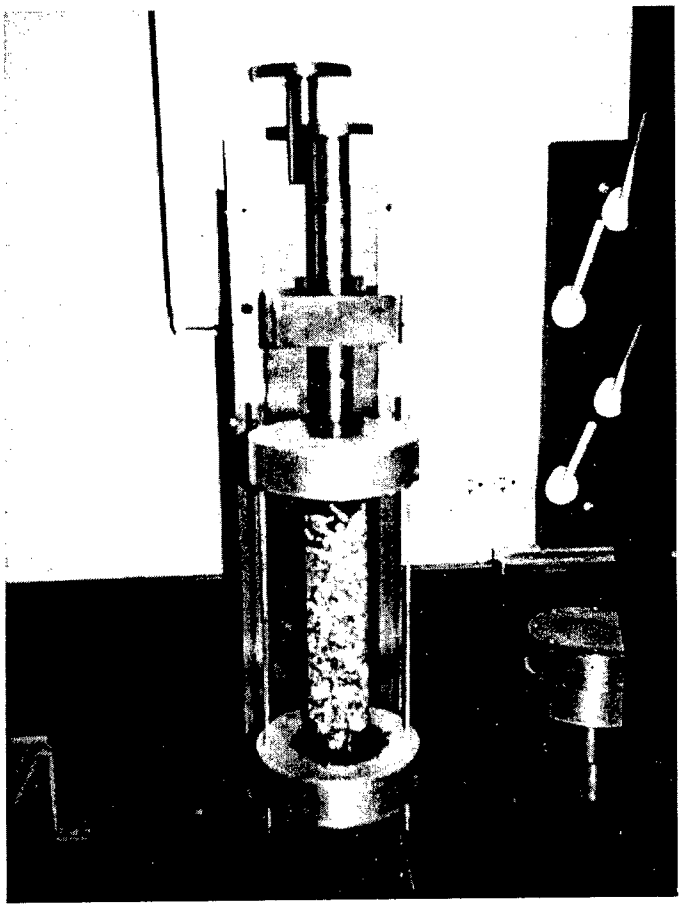

Figure 4.6 TSRST Specimen in Alignment Stand

After curing, the specimen and platens were precooled in an environmental chamber. Precooling brings the sample temperature to between 2°C and 4°C and takes 30 to 90 minutes [OEM, 1995]. The environmental chamber was used for precooling to save time by reducing precooling time needed in the TSRST machine. This procedure allowed more specimens to be tested per bottle of liquid nitrogen and for precooling of a sample while testing another.

Spring-loaded alignment rods were installed on the assembly, leaving a 2.5 mm gap when the spring was compressed. Invar rods and LVDT holders were attached and aligned, and ball swivel connectors were screwed into each end of the assembly. This assembly was then hung in the environmental cabinet of the TSRST by using the top clevis, and position of the specimen was adjusted with the hand crank so that the bottom clevis could be connected. A gap was left in the bottom clevis so that no tension was applied to the sample before testing began. Next, four platinum RTDs were attached to the specimen using clay. An RTD was placed on each side of the sample, and they were spaced from top to bottom. LVDTs were placed in their holders and adjusted to give a reading near 0.000 mm, and a temperature control RTD was hung from the assembly so it was suspended from the top platen. As shown in Figure 4.7, the setup was now ready for precooling.

After setting the temperature controller according to manufacturers directions, liquid nitrogen was turned on. Specimens were precooled until all four RTDs on the sample had readings between 2 and 4°C. Data were then entered into the TSRST computer program, such as filename, time interval for data collection, and sample cross-sectional area. After verifying all settings and readings were correct, the temperature controller was set to begin the test temperature ramp. The servo motor was then turned on to allow length correction of the specimen.



Figure 4.7 Sample Ready for Thermal Stress Restrained Specimen Test

During the test, the temperature controller drops the temperature 10°C per hour in the environmental cabinet. As temperature drops and the sample shrinks, LVDTs detect a change in length and the step motor pulls the specimen back to its original length. The load cell attached to the bottom clevis in the bottom of the frame indicates tensile load placed on the specimen throughout testing. The data acquisition system scans and records the load, temperatures of the four RTDs, LVDT readings, and test time at specified intervals throughout the test. One-minute intervals were initially used, but the interval was increased to two minutes to reduce the large amount of data recorded. Testing would continue until sample failure, which generally took three or four hours.

According to AASHTO TP10, recorded items include average temperature at failure, load at failure, $\delta S/\delta T$, which is the slope of the tensile stress vs. temperature curve, and time to failure. Ultimate strength of the specimen can be determined from the load at failure and the cross-sectional area. Description of the failure, such as location, shape, and amount of aggregate breakage, were also recorded.

Test Results

The thermal stress restrained specimen test was performed on 23 samples. Eight of the samples were from the I-90 Kingsbury Road project; the other 15 samples were from the I-80 Point of Rocks project. More samples were tested from the I-80 project to determine effectiveness of variable methods for sample preparations. Sample test results are shown in Appendix B and summaries of TSRST test results are shown in Appendix C.

TSRST results from the Kingsbury Road project are shown in Table 4.1. This table summarizes densities of field slab and paver mix samples along with fracture temperatures and tensile strengths. Densities for lab-mixed samples are slightly lower than field samples, with STOA being the lowest. Fracture temperatures of field compacted samples were slightly lower than the lab compacted samples. Tensile strengths had some variations. A broken TSRST sample is shown in Figure 4.8, and a typical graph of temperature versus tensile stress during the test is shown in Figure 4.9.

TABLE 4.1 I-90 Kingsbury Road TSRST Results

Sample Condition			Density (kg/m^3)	Tensile Strength (kg/cm^2)	Fracture Temperature (°C)	Slope dS/dT (kg/m^2/°C)
Lab Compacted	Paver Mix	1	2406	22.5	-25.8	133358
		2	2412	31.7	-27.8	17999
	Unaged Lab Mix	1	---	17.4	-26.0	11390
		2	2364	25.4	-24.5	15538
	STOA Lab Mix	1	2308	21.7	-26.9	11249
		2	2318	21.9	-23.7	13499
Field Compacted	Field Slab	1	2414	29.2	-28.0	14272
		2	2414	26.4	-29.3	16663

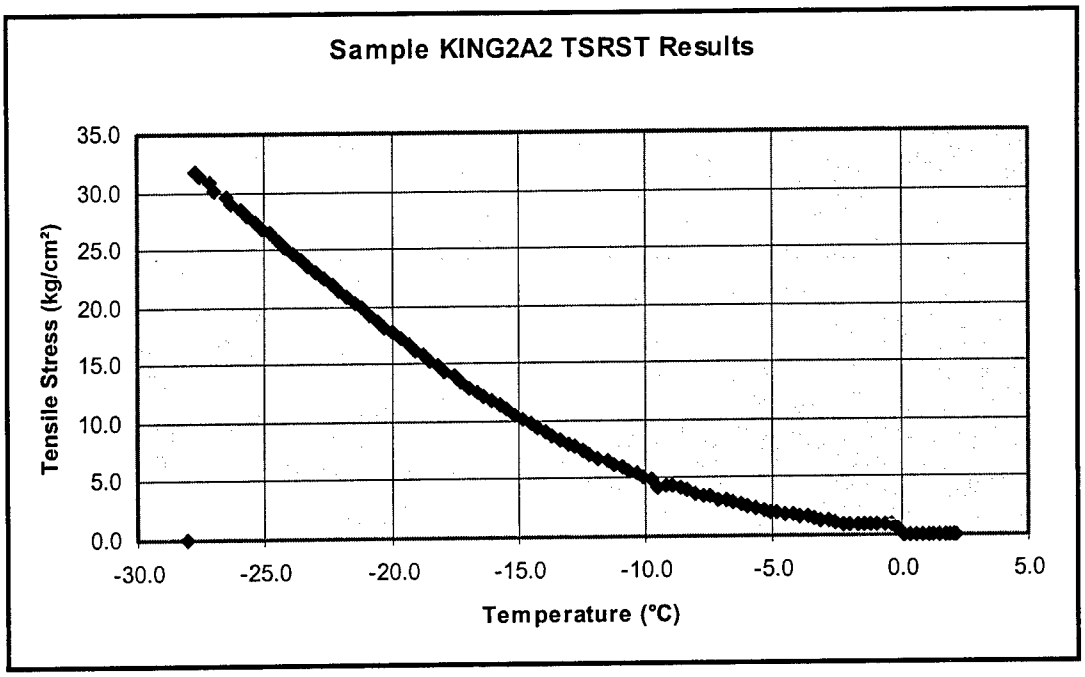

Figure 4.8 A Broken TSRST Sample



Figure 4.9 Typical TSRST Temperature vs. Tensile Stress Results

According to WYDOT specifications for determining adequate compaction, sample lots must have an average density of at least 92 percent of the maximum, with a range of 8 percent or less to be acceptable [WYDOT, 1996]. For the I-90 Kingsbury Road project the maximum density was 2510 kg/m^3, as determined by WYDOT's Materials Branch. The average density for lab compacted Kingsbury samples was 94.1 percent with a range of 4.1 percent, acceptable valuesunder WYDOT specifications. The pay factor for such densities is 0.888, which would be a pay deduction if a contractor had these densities in the field. The average density of the two field samples was 96.2 percent, which is good.

TSRST results for the Point of Rocks samples are shown in Table 4.2. The highest densities and tensile strengths and lowest fracture temperatures were observed in samples made from field slabs, followed by samples from ready mix, unaged lab mix, and STOA lab mix. Tests on two STOA lab mix samples were voided due to malfunctions with the TSRST step motor. In the tests, corrections were not made for the length of the shrinking sample for an extended period of time. The step motor suddenly tried to correct for different length by stretching the sample rapidly. Within minutes the sample failed under the increasing load.

Three samples tested in the TSRST were compacted at UW using a 45,000 kg press. This was done by placing mix in a 100 X 100 X 360 mm steel mold with a steel spacer on top of the mix. A Tinius-Olsen press was used to compact the mix by loading the spacer to 36,300 kg and releasing the load twice, then loading to 36,300 kg and holding at that load for five minutes. The compacted asphalt beam was then cored to obtain a five centimeter diameter core sample. Results from these samples also are given in Table 4.2.

TABLE 4.2 I-80 Point of Rocks TSRST Results

Sample			Density (kg/m³)	Tensile Strength (kg/m²)	Fracture Temperature (°C)	Slope dS/dT (kg/m² /°C)
Lab Compacted Linear Kneading Compactor	Paver Mix	1	2284	28.7	-25.2	17858
		2	2287	31.3	-26.8	17577
	Unaged Lab Mix	1	2286	27.3	-24.9	16874
		2	2252	23.9	-24.3	15397
	STOA Lab Mix	1	2204	---	-24.2	---
		2	2206	16.9	-21.4	10476
		3	2179	---	-25.0	---
		4	2188	17.8	-25.8	7312
Field Compacted	Field Slab	1	2318	35.7	-27.6	23904
		2	2281	31.3	-27.4	19616
		3	2302	34.2	-27.2	26014
		4	2332	37.0	-28.1	22428
Lab Compacted UW Press	Paver Mix	1	2209	19.7	-27.6	7734
	Unaged Lab Mix	1	2239	25.4	-23.7	17014
	STOA Lab Mix	1	2241	23.2	-25.8	13640

To determine if sample densities were adequate, samples from the I-80 Point of Rocks project were divided into four groups. The first group, consisting of two samples from paver mix and two from unaged lab mix, had an average density of 93.1 percent, a range of 1.5 percent, and a corresponding pay factor of 1.00. This pay factor indicates that a contractor would receive full payment for work of this quality. The second group, which included four short-term aged lab samples, had an average density of 89.7 percent which is below 92 percent and is not acceptable. This confirms that there were compaction problems with the aged mixes. The third group, which were field slabs, had an average density of 93.3 percent and a range of 2.1 percent, which gives a pay factor of 1.00. The fourth group, comprised of

samples compacted with the Tinius-Olsen press at UW, had an average density of 91.1 percent, which also is not acceptable. It appeared that some aggregate breakage may have occurred during compaction of the samples.

GEORGIA LOADED WHEEL TEST

Accelerated tests to evaluate rutting resistance of flexible pavements have been around for many years and come in all shapes and sizes. Full-scale testing on test roads performed by traffic simulators have been used to predict rutting, along with portable methods such as the Accelerated Loading Facility (ALF). The methods involve full-scale pavements and high costs. However, smaller devices that can be used in a laboratory have been developed in various parts of the world. The French Rutting Tester and the Hamburg Wheel Tracking Device have been used extensively to determine rutting and stripping characteristics. Other tests include the Simple Shear Testing Device from the University of California at Berkeley, Environmental Conditioning System from Oregon State University, and the Rolling Wheel Machine developed by the Royal Dutch/Shell Group [Miller, 1995].

The Georgia Loaded-Wheel Tester was developed in 1985 by the Georgia Department of Transportation (GaDOT) and Georgia Tech to evaluate rutting characteristics of Georgia highways. This device allows small samples to be tested at temperatures similar to those found in the field. Studies have found that the GLWT can predict the level of rutting resistance in an asphalt cement mix [Lai and Lee 1990; Miller, 1995]. GaDOT has since used the GLWT extensively and now include the test in their mix design procedure [Miller, 1995].

Test Objectives

The Georgia loaded-wheel tester, shown in Figure 4.10, is an accelerated test used to determine rutting resistance of asphalt mixes before using the mixes in the field. This allows for experimentation of different mixes in the lab to produce pavements that perform better in the field. Since asphalt binders are

temperature susceptible, their viscosities decrease with an increase in temperature. As a result, rutting typically occurs when pavement temperatures are elevated, such as during summer months. The GLWT allows pavement engineers to heat samples during the test to simulate field conditions. The Georgia loaded-wheel test consists of a weighted wheel running back and forth over a pressurized rubber tube on the sample, simulating a tire running over pavement. Rut depths are recorded after various numbers of cycles, which characterizes the rutting resistance of the mix.



Figure 4.10 Georgia Loaded Wheel Tester

Test Samples

In the past, asphalt cement beams were used for testing in the GLWT. However, procedures were developed at the University of Wyoming to use 150 millimeter cores in the test. Cores are easier to handle, obtain, and compact than beams, and less material would be needed for testing [Miller, 1995]. A Superpave Gyratory Compactor used for Superpave mix design procedures was used to compact cores in the laboratory. The gyratory compactor manufactured by Troxler and used at the University of Wyoming is shown in Figure 4.11. When performing a Superpave design, samples are compacted for a design number of gyrations. Gyratory compactors also have the capability to compact a sample to a given

height, which makes GLWT testing easier since precast concrete spacers used to hold the sample match the height of the sample itself. Cores taken from the Kingsbury Road and Point of Rocks projects also were tested in the GLWT. These cores were obtained by WYDOT after pavement construction.



Figure 4.11 Gyratory Compactor used at the University of Wyoming

Additional samples were made from mix taken from the paver during construction and from cores cut from completed pavements of the I-80 Point of Rocks and I-90 Kingsbury projects. The only difference between the samples was the method of compaction, so it was expected that results of paver mix and field core samples would be similar. Likewise, lab mix that had been short-term oven-aged was expected to simulate new pavement. Lab mixes that had not been aged with those that had been STOA and LTOA were tested to determine effects of aging on GLWT samples.

Test Procedure

Before testing was performed, the GLWT environmental cabinet was preheated with a core to be tested. The temperature used to simulate field pavement temperatures during testing was 46.1°C. This

temperature was found to be severe enough to predict rutting and is similar to temperatures found in field pavements [Miller, 1995]. A core was placed in precast concrete spacers, which were tightened into place. Initial readings using the rut depth measuring device were taken. A rubber hose with air pressure of 689 kPa was placed in brackets that hold the hose stationary above the sample.The wheel assembly, to which 45.4 kg of steel weights are attached, was then lowered onto the hose. A motor moves the wheel assembly back and forth across the hose on the sample. One cycle consists of a back and forth motion of the wheel. The GLWT ran for 1,000 cycles, after which rut depths were measured using a rut depth measuring device. Rut depths were again recorded after 4,000 and 8,000 cycles. If the total rut depth after 8,000 cycles is less than 7.62 mm, the sample has passed the test.

Test Results

The Georgia loaded wheel test was performed on 11 samples from each project for a total of 22 samples. This included field cores taken from both projects and samples compacted in the UW lab using the gyratory compactor. All testing took place at the University of Wyoming. Test results are summarized in Appendix D.

GLWT results for Kingsbury Road samples are given in Table 4.3. All samples tested in the GLWT had acceptable rut resistance. Among laboratory prepared mixes, those that had been aged had smaller rut depths than the unaged samples. However, rut depths on lab-prepared mixes did not correspond with paver mix samples or field cores. It was expected that results from the paver mix, lab mix STOA, and field core samples would all correspond, but this was not the case. The field cores had the greatest rut depths of all samples.

TABLE 4.3 I-90 Kingsbury Road GLWT Results

Sample	Average Density (kg/m^3)	Average Rut Depth (mm)
Mix from Paver	2462	2.65
Unaged Lab Mix	2425	2.24
STOA Lab Mix	2439	0.81
STOA + LTOA Lab Mix	2444	0.81
Field Cores	2434	4.56

Densities of Kingsbury Road GLWT samples were quite good when compared to WYDOT standards. The samples were broken into three groups, with the first made up of paver mix and unaged lab mix samples. In comparison to the maximum density of 2510 kg/m^3, which was determined by the Materials Program at WYDOT, average density of the first group was 97.3 percent with a range of 2.2 percent. The corresponding pay factor for the densities are 1.10, which means that the densities achieved in this lot were high and consistent. The second group was made up of aged lab mixes, with all being short-term oven aged and some also being long-term oven aged. The samples had an average density of 97.3 percent of maximum with a range of 0.9 percent, which also has a pay factor of 1.10. The third group consisted of field cores, which had an average density of 97.0 percent with a range of 0.6 percent. Again, the pay factor worked out to be 1.10, which indicates that the contractor was entitled to a bonus according to the density of the samples. Overall, densities of the samples compacted in the gyratory compactor were very similar to samples taken from the field.

Rut depths of the Point of Rocks samples do not vary significantly among different sample types except for field cores as shown in Table 4.4. There also does not appear to be a trend in rut depth measurements with respect to aging. Rut depth measurements in all samples from the Point of Rocks project other than field cores were small, which indicates that this particular mix has great rut resistance

properties. This was expected since nearly half the traffic on the I-80 Point of Rocks project is truck traffic and a strong mix was needed by WYDOT to prevent rutting in this section.

TABLE 4.4 I-80 Point of Rocks GLWT Results

Sample	Average Density (kg/m^3)	Average Rut Depth (mm)
Mix from Paver	2322	1.09
Unaged Lab Mix	2311	1.02
STOA Lab Mix	2316	1.50
STOA + LTOA Lab Mix	2301	1.07
Field Cores	*2253	*4.56

* Numbers affected by 19 mm wearing surface course

The field cores from the Point of Rocks project included a 19 mm wearing course on the surface. It appeared that rutting during the Georgia loaded wheel test may have been due to compaction of the wearing course, which was an open graded mix that does not possess much structural strength.

When looking at the densities of I-80 Point of Rocks samples, three groups were used. The first group was paver mix samples, which had an average density of 94.8 percent. No pay factor was computed due to a small group size, but densities were good. The second group was all six lab prepared samples. They had an average density of 94.3 percent and a range of 1.1 percent, which gives a pay factor of 1.0. The third group was the field cores, which had an average density of 92.1 percent, a range of 0.9 percent, and a corresponding pay factor of 0.583. The low densities of the field cores was due to a 19 mm wearing course, which comprised almost one-third of the core sample. Field slabs collected before the wearing course was added had excellent densities, indicating that addition of the wearing course was the cause of lower densities. Overall, the gyratory compactor used at the University of Wyoming created samples with consistent densities and appeared to do a good job of reproducing densities found in field pavement slabs.

FIELD EVALUATION

After obtaining results from thermal stress restrained specimen tests in the lab, comparisons had to be made with field performance of pavements at both projects. This was done by performing pavement distress surveys on each project. Methods used in this study for evaluating pavement distress are found in Distress Identification Manual for the Long-Term Pavement Performance Project [Strategic Highway Research Program, 1993], which provides methods of pavement distress categorization according to type, severity, and quantity. Also, the Pavement Condition Index (PCI) for each project was determined using the U.S. Army's PAVER procedure [Shahin and Kohn, 1981]. Data from pavement condition surveys were compared with actual temperature data taken from near the project sites. Temperature data were obtained from the Wyoming Water Resource Center located at the University of Wyoming.

In this study, pavement distress surveys focused on transverse cracking of pavements from the I-80 Point of Rocks and I-90 Kingsbury Road projects. Generally, transverse cracks are a result of thermal cracking due to low temperatures. Since pavements in this study were less than one-year-old when surveyed, other distresses, such as rutting or fatigue cracking, were not present. Crack severity was classified as low, moderate, or high. Low severity cracks have a mean width less than 6.4 mm. Moderate severity cracks have widths between 6.4 and 19 mm, while high severity cracks are wider than 19 mm.

Since performing a distress survey over an entire project would be time consuming, only samples of each project were surveyed. According to PAVER procedures from Shahin and Kohn (1981), a minimum of five samples should be surveyed, with more samples being included as pavement condition variations increase. It was determined that at least eight samples from each project should be surveyed, as there was not much variation expected in the condition of the new pavements. Data from the random samples taken throughout the project were then used to calculate the PCI for each pavement. The PCI for a pavement can range from 0 to 100, with the rating decreasing as a pavement deteriorates.

Each sample consisted of two 3.6 m lanes, 0.6 m of inside shoulder, 1.8 m of outside shoulder, at a length of 30.5 m along the roadway. This provided a sample area of 297 m^2, which is within the

PAVER guidelines of 232 ± 93 m^2. Sample locations were chosen by dividing project length into even pieces and systematically picking samples spaced evenly throughout the project. This would ensure unbiased sample selection that would not be affected by field conditions.

The Point of Rocks project is about 16 kilometers long, so one sample per 1,600 meters was surveyed. The first sample location began approximately 800 meters from the west end of the project, as measured by a car odometer. Each consecutive sample was then located an additional 1,600 meters east, for a total of nine samples. Two sample locations were changed due to guardrail along the highway, which did not allow a place for a vehicle to be safely pulled off the roadway. The sample sites were moved to the nearest safe location. Samples were marked off using a hand odometer, and pavements were surveyed visually and data recorded. Location, length, and severity of each crack was recorded on data sheets for nine sample areas.

With the Kingsbury Road project length of eight kilometers, samples had to be spaced approximately 800 meters apart. The same procedure used for the Point of Rocks survey was used here, except that samples were spaced at 800 meter intervals throughout the project. Surveys were performed on westbound lanes only, as eastbound lanes had not yet been constructed. Eleven samples were observed on the project. An example of low temperature cracking from the Kingsbury test section is shown in Figure 4.12.



Figure 4.12 Low Temperature Cracking at Kingsbury Road Test Section

Results of the pavement condition surveys are presented in Appendix E. A summary of the results is given in Table 4.5. It was apparent that only minimal thermal cracking had occurred over the winter and spacings between cracks were large. For example, cracks in the Kingsbury Road project appeared to be spaced about 75 meters apart, meaning that most 30.5 meter long survey samples would not include cracking. Cracks that did appear on this project were completely across the road. Cracks in the Point of Rocks project occurred more frequently, but generally were short in length. No cracks completely traversing the road were observed in Point of Rocks samples. It also was noted that for both projects, all cracks observed were of low severity — no medium or high severity cracks existed in any survey samples. As a result of relatively small quantities of cracks with minimal severity, PCIs of these pavements were quite high, which would be expected from a new pavement.

TABLE 4.5 Pavement Condition Survey Results

	Point of Rocks Project	Kingsbury Road Project
Number of Samples	9	11
Number of Cracks	27	4
Total Crack Length (m)	68	36
Pavement Condition Index	98.7	99.4
Condition Rating	Excellent	Excellent

TEMPERATURE DATA

Temperature data were collected for sites located as close as possible to each project. Data from station 487845 located at the Rock Springs Airport were used for the Point of Rocks project, while data from station 483855 located 14 kilometers east-southeast of Gillette were used for the Kingsbury Road project. While locations of the stations were approximately 30 to 50 kilometers from the project sites, it must be understood that Wyoming is a rural state and these stations are the closest available that provide reliable data on a daily basis. Daily maximum and minimum temperatures covering August 1996 to April 1997 were collected to ensure that the lowest temperatures were included. Some observations of the temperature data are shown in Table 4.6 while complete data for the 1996-97 winter can be found in Appendix F.

Pavement temperatures and air temperatures are generally different but related. Asphalt Institute SP-1 (1995) contains the following equation, which calculates minimum pavement design temperature as a function of the low air temperature:

$$T_{min} = 0.859\ T_{air} + 1.7°$$

where T_{min} = minimum pavement design temperature in °C
T_{air} = minimum air temperature in average year in °C.

Minimum pavement design temperatures were calculated and are presented in Appendix F. A summary of the pavement temperatures also are given in Table 4.6.

TABLE 4.6 Field Temperature Observations

	Station 487845 Rock Springs		Station 483855 Gillette	
	Air	**Pavement**	**Air**	**Pavement**
Total Observations	270	270	270	270
50th Percentile Temp (°C)	-3	-1	-3	-1
Percentile Below 0°C	63.5	53.5	65.0	55.7
Percentile Below -15°C	3.3	1.1	14.8	6.3
Lowest Temperature (°C)	-26	-20	-35	-28

CHAPTER SUMMARY

This chapter has presented testing and data collection procedures used in this study. The thermal stress restrained specimen test and Georgia loaded wheel tester were the laboratory tests used for this analysis. Background, objectives, procedures, and results of the tests were presented. Methods and results from field evaluations were included, such as pavement distress surveys and temperature data. Data analysis on field and lab results will be presented in the next chapter.

CHAPTER 5

DATA ANALYSIS

INTRODUCTION

Following data collection as well as the field and laboratory testing described in previous chapters, results were summarized and evaluated. Statistical analyses using one-way ANOVA and general linear model methods were performed on data to determine the effect of sample preparation on the TSRST results. This chapter summarizes all the statistical findings in addition to comparisons performed on field and laboratory data.

STATISTICAL ANALYSIS

A statistical analysis was performed on laboratory test data obtained in this study. One-way analysis of variance (ANOVA) was performed separately on TSRST and GLWT data for both Point of Rocks and Kingsbury samples. The analysis of variance method looks at the variance of a regression analysis and partitions the error into as attributed to the regression and error terms. ANOVA procedures allow easy calculation of an F statistic which is used to decide if a response is significant [Netter, Kutner, Nachtsheim, and Wasserman, 1996]. This study utilized the ANOVA method of regression analysis to determine if sample type, such as field slab, paver mix, unaged lab mix, or STOA lab mix, made a difference in density, fracture temperature, tensile strength, or rut depth. A simple regression analysis was conducted to determine the relationship between density and fracture temperature for TSRST samples. In addition, general linear models were used to determine if sample project had effects on density, fracture temperature, tensile strength, or rut depth of samples. Using a general model allows for many types of regression relationships, such as polynomial regression, transformed variables, qualitative predictor variables, and interaction effects [Netter et al., 1996]. The MINITAB computer package was used for all statistical calculations.

In an effort to compare low and high temperature properties of asphalt mixes included in this study, fracture temperatures from the TSRST were compared with rut depths from the GLWT for each sample type. This was done by simply plotting fracture temperature versus rut depth to see if the results were correlated. The plotting method used was rather unconventional, but this was necessary since rut depths and fracture temperatures came from completely different samples and could not be compared with conventional statistical methods.

Analysis on TSRST Data

The focus of laboratory testing for this study was on the thermal stress restrained specimen test (TSRST). As a result, most of the data analysis focused on results from this test. Statistical results are summarized in Tables 5.1 and 5.2, while complete statistical results can be found in Appendix G.

One-way ANOVA analysis was performed on TSRST data to determine if the type of sample used for each project effected density results. Statistical results can be found in Appendix G, and Table 5.1 presents a summary of ANOVA findings. A 95 percent confidence level (α level = .05) was used for all statistical tests. This analysis concluded that sample densities were dependant on sample type whether it is field slab, paver mix, unaged lab mix, or STOA lab mix.

TABLE 5.1 ANOVA Summary of Sample Type Significance

Response	Significance of Sample Type (α level = .05)			
	Kingsbury		Point of Rocks	
	Significant	p-value	Significant	p-value
Density	Yes	.001	Yes	.000
Fracture Temperature	No	.223	No	.060
Tensile Strength	No	.420	Yes	.001

TABLE 5.2 General Linear Model Significance Summary

Response	Significance of Project (α level = .05)	
	Project	p-value
Density	Yes	.000
Fracture Temperature	No	.160
Tensile Strength	No	.168

Densities of the different sample types for the I-90 Kingsbury Road project indicated that there were differences among various types of samples, such as field slab, paver mix, unaged lab mix, and STOA lab mix. Although all precautions were taken to simulate field conditions in the laboratory, field and laboratory samples had different densities. In addition, short-term oven aging which is meant to simulate the aging that takes place during mixing and construction, was expected to provide results similar to the field mixes. However, lab prepared samples, especially those that had been STOA, had lower densities than field prepared mixes. It should be mentioned here that field slab and paver mix samples did have similar densities.

Density ANOVA results from the I-80 Point of Rocks samples were similar to those found in the I-90 Kingsbury Road samples. Densities of lab prepared samples were less than those of field samples, while the densities of field mixed samples were similar. Even when the linear kneading compactor was used to compact samples it did not effectively duplicate field densities. Short-term oven aging before compaction significantly reduced sample quality with respect to density.

As shown in Table 5.2, the general linear model indicated that densities were different for samples from each project. This was expected, as each project had a different density according to the job mix formula.

The density analysis indicated that samples taken from field mixes have better densities than samples made from lab mixes. Methods used to prepare TSRST samples in the lab could not simulate

field densities. If TSRST samples with field densities are needed, they should come from HMA that has been mixed in the field. Other methods of laboratory sample preparation and compaction may more closely approximate field compaction. For example, densities of Georgia loaded wheel test samples prepared in the gyratory compactor were similar to those of field samples. However, modifications would be necessary to create TSRST samples in the gyratory compactor as it cannot currently accommodate current TSRST sample lengths.

As shown in Table 5.1, fracture temperatures for TSRST samples appeared to be similar regardless of sample type. Although fracture temperatures varied slightly from one sample to another, the variations statistically were not significant. This indicates that even though sample densities were slightly different, the fracture temperatures in the TSRST were nearly the same. This conclusion would allow the preparation of samples in the lab to test mixes before they are made in the field. As shown in Table 5.2, mixes from the Kingsbury Road and Point of Rocks projects had similar fracture temperatures. This indicates that both asphalt mixes should have similar resistance to low temperature cracking in the field.

Tensile strengths achieved by samples in the TSRST appeared slightly higher in samples made from field slabs. However, there were significant amounts of variation in recorded results. This is mainly due to the method of data collection for the TSRST device. Test data are collected at specified intervals, such as every two minutes. The last stress recorded before fracture was used as the fracture stress. This incorporates an error, depending on how much longer the sample took to break. Also, random differences in mix composition and aggregate position could create weak spots in a sample.

When tensile strengths at fracture were analyzed statistically, ANOVA concluded that strength was not dependent on sample type for the Kingsbury project while strength was dependent on sample type for the Point of Rocks project. The general linear model as shown in Table 5.2 suggests that there was no difference in tensile strength between the Point of Rocks and Kingsbury Road projects. This

confirms past studies indicating that fracture strengths were rather difficult to reproduce [Jung and Vinson, 1993].

Aging of asphalt mixes in this study affected results from the TSRST. Unaged lab mixes had slightly lower fracture temperatures than STOA lab mixes. Although laboratory aging did make a difference in fracture temperatures, aging did not result in samples with performance similar to field samples.

A simple regression analysis was conducted to determine a relationship between density and fracture temperature for TSRST samples. A test to determine if linear relationships were similar for each individual project indicated that there was no difference between the sites. As a result, the analysis combined samples from both projects. The resulting regression analysis produced a relationship between density and fracture temperature that had a p-value of 0.028 and an R^2 value of 24 percent, which confirms that a relationship exists but is not strong.

Statistical Analysis on GLWT Data

To evaluate relationships between low temperature cracking and rutting in asphalt mixes, the Georgia loaded wheel tester was used to determine rutting characteristics of various mixes used in the study. Rut depths from GLWT samples were analyzed using the same statistical methods described above. Results from the analyses are shown in Tables 5.3 and 5.4. Field cores from the Point of Rocks project were not included in the statistical analysis due to the wearing surface course. As shown in Table 5.3, there were significant variations in rut depths among samples from the Kingsbury Road project. However, samples from the Point of Rocks project had similar rut depths. This indicates that the method used to make samples for extremely stiff mixes does not significantly affect the GLWT results. However for a softer mix, mixing and compaction methods can make a difference in GLWT results. For the most reliable results, field cores should be tested in the GLWT. Overall, no sample from either project failed in the GLWT, indicating that the mixes had adequate rut resistance.

TABLE 5.3 ANOVA Summary of Sample Type Significance for GLWT Samples

Response	Significance of Sample Type (α level = .05)			
	Kingsbury		Point of Rocks	
	Significant	p-value	Significant	p-value
Rut Depth	Yes	.000	No	.464

TABLE 5.4 General Linear Model Significance Summary for GLWT Samples

Response	Significance of Project (α level = .05)	
	Project	p-value
Rut Depth	Yes	.023

A rut depth vs. fracture temperature plot was prepared by using the maximum and minimum data values from each type of sample for both projects. The maximums and minimums were combined to plot a box, which would indicate the range of values for each sample type. This rut depth vs. fracture temperature plot can be seen in Figure 5.1. It is clear from this plot that the Kingsbury Road samples had a linear relationship between rut depth and fracture temperature. As rut depths increase, the fracture temperatures decrease. This signifies a trade-off in asphalt mix characteristics because the low-temperature property improves as the high-temperature property deteriorates. However, this relationship is not easily apparent in the Point of Rocks samples, as their rut depths were similar.

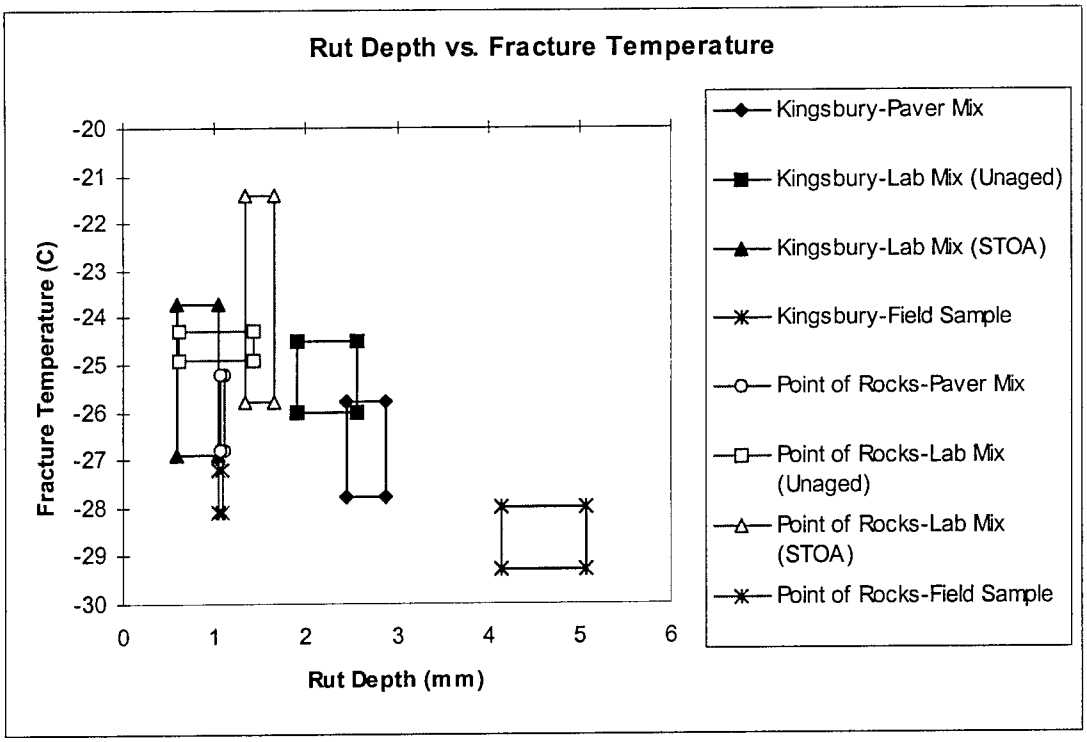

Figure 5.1 Rut Depth vs. Fracture Temperature Plot

ANALYSIS OF FIELD DATA

Field data were collected in the forms of pavement condition surveys and temperature data. As discussed in previous chapters, pavement condition surveys were used to calculate a pavement condition index (PCI) for each test section. Both projects had PCI values near 99, which indicates excellent pavement condition. This was expected as both pavements were less than one-year-old. Distress surveys indicated that the Point of Rocks section had more total cracking, although no observed cracks completely crossed the roadway. The Kingsbury section had less total cracking, but virtually every crack observed was completely across the highway.

Pavement distress surveys and pavement condition index (PCI) calculations performed on both I-80 Point of Rocks and I-90 Kingsbury Road test sections did not show a significant difference in pavement conditions. Because of the difference in temperatures experienced at both sites, it was not

possible to determine if one field pavement had performed better than the other. Further study of these test sections after additional service could indicate if this is the case. Also, a test of different mixes used at the same location could indicate if a ranking of TSRST results would match pavement performance.

As stated previously, temperature data were obtained from sites near both projects. Only daily minimum temperature data were analyzed for this study. Ranking data from coldest to warmest quickly showed that Gillette had a significantly higher number of days below -15°C (0°F) than did Rock Springs, even though the numbers of days below freezing were similar for both sites. It also was apparent that the minimum recorded temperature for Gillette, -35°C, was quite colder than the -26°C minimum for Rock Springs.

Point of Rocks Lab and Field Comparisons

Although it is not statistically possible to compare TSRST results with field survey data, general observations and result comparisons were made. The lowest temperature recorded during the winter of 1996-97 at the Rock Springs airport was -26°C. It was assumed that temperature readings from the recording station are similar to those experienced at the project. Thermal cracking occurred on the project, although cracks had not extended across the entire roadway. Most survey samples had cracks present, but they were generally on the shoulder or across one lane. Temperatures at which Point of Rocks field slab samples cracked in the TSRST averaged -27.6°C, as seen in Table 4.6. This is just slightly below the actual low temperature experienced in the field, and well below the lowest pavement temperature. Samples made from Point of Rocks paver mix broke at an average of -26°C. Lab mixed samples, unaged and short-term aged, broke at slightly warmer temperatures. From TSRST results it would be expected that some thermal cracking would have occurred, but the amount of cracking would not be extensive since temperatures did not drop well below the average fracture temperature. This correlates with distress surveys performed at the project, in which no cracks propagated completely across the pavement.

Kingsbury Road Lab and Field Comparisons

The lowest temperature recorded at the Gillette weather station over the winter of 1996-97 was -35°C, with four occasions dropping below -30°C. While low temperature crack spacings were quite large, cracks that had formed were completely across the highway. According to field slabs tested in the TSRST, the average fracture temperature was -28.7°C. This would indicate that the pavement had been subjected to critical fracture temperatures on several occasions, and pavement temperatures would have reached this critical value. Results of distress surveys correspond to TSRST results as the entire roadway width has cracked.

Point of Rocks vs. Kingsbury Road

A general comparison of the two projects included in this study was made. This would explain differences in results that were observed due to different materials, environment, and construction. The Point of Rocks project used a polymer modified AC-20 asphalt and granite aggregate, where the Kingsbury road project used plain AC-20 asphalt and limestone aggregate. Material use would suggest that Point of Rocks pavements would be more resistant to low temperature cracking due to stronger asphalt and aggregate. However, thermal stress restrained specimen tests indicated that statistically both Kingsbury Road and Point of Rocks projects had similar resistance to thermal cracking. Overall test results indicate that HMA from the Point of Rocks project were generally stiffer than HMA from the Kingsbury Road project. This is supported by both TSRST and GLWT results.

CHAPTER SUMMARY

Statistical analyses confirmed that TSRST sample densities were dependent upon which project they came from and how they were made. However, fracture temperatures of the samples were not statistically dependent on type and were similar regardless of density. Tensile strengths were type dependent in one asphalt mix and not the other, suggesting that tensile strength may not be a good way of

characterizing low temperature properties. Rut depths were type dependent in the softer Kingsbury Road mixes, but not in the stiffer Point of Rocks mixes. This indicated that different methods of mixing and compaction are more significant in softer mixes. Aging did appear to make a difference in test results for both the TSRST and GLWT, however the aged samples did not simulate field samples as anticipated. A plot of rut depths from the GLWT vs. fracture temperatures from the TSRST indicated that a linear relationship is present, with low-temperature properties improving as high-temperature properties deteriorated.

CHAPTER 6

CONCLUSIONS AND RECOMMENDATIONS

INTRODUCTION

This study of low temperature cracking in asphalt mixes was comprised of laboratory and field components. The thermal stress restrained specimen test (TSRST) and Georgia loaded wheel test (GLWT) were used in the laboratory to perform testing on asphalt samples from two WYDOT asphalt paving projects. The TSRST was used to evaluate the effectiveness of testing laboratory and field samples and to determine if laboratory results compare well with field performance of asphalt pavements. Aging effects on asphalt mixes also were observed. The GLWT was used to examine the high temperature rutting characteristics of asphalt mixes. These rutting characteristics were compared with low temperature characteristics obtained from the TSRST. Field data were recorded by conducting pavement condition surveys on the test sections and by collecting temperature data near each project. Using all data, the field performance of asphalt pavements was compared to laboratory test results. Statistical analyses were performed on laboratory test data to back up observed correlations between sample types, projects, and results.

CONCLUSIONS

Based on the testing and analysis performed in this study, the following conclusions can be made:

1. The thermal stress restrained specimen test is effective in evaluating low temperature cracking properties of asphalt mixes. Testing field samples in the device produces results to evaluate constructed asphalt pavements, while testing laboratory samples produces results to evaluate asphalt mixes before construction. Results for fracture temperatures were statistically equal regardless of sample type. Laboratory prepared samples had slightly warmer fracture

temperatures, but there was no statistical difference based on sample type even though the samples had statistically different densities.

2. Current laboratory compaction methods cannot simulate field densities. This is due mixing and compaction procedures, as field mixed samples compacted in the lab also had densities slightly below those found in field compacted samples.

3. Tensile strength should not be used to characterize the low temperature cracking resistance of an asphalt mix. Even though field slab samples had slightly higher tensile strengths than other samples tested in the TSRST, there were significant variations in strengths recorded in the various tests. Some of the variations were due to the data collection method, which recorded stress at specified intervals. Past studies have concluded that tensile stress results were somewhat difficult to reproduce, which was confirmed in this study.

4. Current asphalt mixes used in Wyoming have adequate rut resistance. The rut depths of the Kingsbury Road samples had statistically significant variations based on sample type, but were well within the criteria of the Georgia loaded wheel tester. The Point of Rocks samples had minimal rutting and rut depths for different sample types were similar. It was apparent that the Point of Rocks asphalt mix was quite stiff and the Kingsbury Road asphalt mix somewhat softer. Differences of sample type were more evident in the softer mix.

5. There is a trade-off of high and low temperature performance in asphalt pavement mixes. As low temperature performance improves, high temperature performance deteriorates. Results from the TSRST and GLWT were used to make a plot of rut depth vs. fracture temperature, which indicated that there was a linear relationship between rut depth and fracture temperature among the various sample types used in this study.

6. Additional field surveys are needed to determine the low temperature performance of the asphalt mixes observed in this study. Only slight low temperature cracking had occurred at both test sections over their first winter in service. While the Point of Rocks section near Rock Springs

had some cracking, temperatures at the site over the 1996-97 winter did not fall far below fracture temperatures recorded in TSRST testing. The Kingsbury Road section near Gillette had cracking completely across the roadway as temperatures at this site dipped well below the fracture temperatures recorded in TSRST testing on several occasions. These pavements will have increased thermal cracking after additional years of service if normal temperatures are experienced.

7. The degree of aging of a sample had a significant effect on laboratory test results. However, laboratory aging did not simulate aging that occurred during mixing and construction of HMA pavements.

RECOMMENDATIONS

1. While TSRST results were similar for samples tested despite slight density variations, a more efficient compaction method is needed. Compacting mixes with the linear kneading compactor at CDOT was time consuming and did not produce samples with densities similar to field samples. Possibly a method using the gyratory compactor could be developed using a larger sample size.
2. Although field samples can provide the most realistic results in the TSRST, laboratory samples can provide similar results despite lower densities. Therefore, it is recommended that field samples should be used when available and laboratory prepared samples should be used to predict performance prior to construction.
3. The field performance of both I-90 Kingsbury Road and I-80 Point of Rocks projects should be monitored for additional years of service to determine low temperature characteristics. One winter is not enough to fully evaluate low temperature cracking resistance. Data collected over a longer time period will enable field and laboratory results to be fully correlated.

4. Further study is necessary to determine if laboratory aging is necessary to simulate aging that occurs during field mixing and compaction. The method and degree of laboratory aging also should be investigated.

REFERENCES

American Association of State Highway and Transportation Officials. (1990). Standard Specifications for Transportation Materials and Methods of Sampling and Testing. 15th ed. Washington, D.C.: AASHTO.

American Association of State Highway and Transportation Officials. (1993). Standard Test Method for Thermal Stress Restrained Specimen Tensile Strength. AASHTO TP10. 1st ed. Washington, D.C.: AASHTO

American Society for Testing and Materials. (1992). Annual Book of ASTM Standards. Volume 04.03 Road and Paving Materials; Pavement Management Technologies. Philadelphia, PA: ASTM.

Anderson, K.O., B.P. Shields, and J.M. Dacyszyn. (1966). Cracking of Asphalt Pavements Due to Thermal Effects. Proceedings of the Association of Asphalt Paving Technologists.

Anderson, K.O., S.C. Leung, S.C. Poon, and K. Hadipour. (1986). Development of a Method to Evaluate the Low Temperature Tensile Properties of Asphalt Concrete. Proceedings of the Canadian Technical Asphalt Association.

Aschenbrener, Timothy. (1995). Investigation of Low Temperature Thermal Cracking in Hot Mix Asphalt. CDOT-DTD-R-95-7. Denver, CO: Colorado Department of Transportation.

Asphalt Institute. (1995). Superpave Performance Graded Asphalt Binder Specification and Testing (SP-1). Lexington, KY.

Asphalt Institute. (1995). Superpave Level 1 Mix Design (SP-2). Lexington, KY.

Burgess, R.A., O. Kopvillem, and F.D. Young. (1971). Ste. Anne Test Road--Relationships Between Predicted Fracture Temperatures and Low Temperature Field Performance. Proceedings of the Association of Asphalt Paving Technologists.

Dempsey, B.J., J. Ingersoll, T.C. Johnson, and M.Y. Shahin. (1980). Asphalt Concrete for Cold Regions. U.S.A. Cold Regions Research and Engineering Laboratory, CRREL Report 80-5.

Finn, F.N., K. Hair, and J. Hilliard. (1976). Minimizing Cracking of Asphalt Concrete Pavements. Proceedings of the Association of Asphalt Paving Technologists.

Fromm, H.J., and W.A. Phang. (1972). A Study of Transverse Cracking in Bituminous Pavements. Proceedings, AAPT, Vol. 41.

Gaw, W.J. (1981). Design Techniques to Minimize Low-Temperature Asphalt Pavement Transverse Cracking. Asphalt Institute. Research Report No. 81-1.

Haas, R.C.G. (1973). A Method of Designing Asphalt Pavements to Minimize Low-Temperature Shrinkage Cracking. Asphalt Institute, Research Report 73-1.

Haas, R., F. Meyer, G. Assaf, and H. Lee. (1987). A Comprehensive Study of Cold Climate Airport Pavement Cracking. Proceedings of the Association of Asphalt Paving Technologists.

Haas, R.C.G. and K.O. Anderson. (1969). A Design Subsystem for the Response of Flexible Pavements at Low Temperatures. Proceedings of the Association of Asphalt Paving Technologists.

Hacker, Diana. (1995). A Writer's Reference. 3rd ed. Boston, MA: Bedford Books of Martin's Press.

Harrigan, E.T., R.B. Leahy, and J.S. Youtcheff. (Eds.). (1994). The SUPERPAVE Mix Design System Manual of Specifications, Test Methods, and Practices. Report No. SHRP-A-379. Washington, D.C.: National Research Council.

Hills, J.F., and D. Brien. (1966). The Fracture of Bitumens and Asphalt Mixes by Temperature Induced Stresses. Proceedings of the Association of Asphalt Paving Technologists.

Hindermann, W.L. (1966). Discussion--Symposium on Non-Traffic Load Associated Cracking of Asphalt Pavements. Proceedings of the Association of Asphalt Paving Technologists.

Janoo, V.C., J. Bayer Jr., T.S. Vinson, and R. Haas. (1990). Test Methods to Characterize Low Temperature Cracking. Proceedings of the Fourth Workshop in Paving in Cold Areas, Sapporo, Japan.

Jones, G.M., M.I. Darter, and G. Littlefield. (1968). Design and Evaluation of Asphalt Concrete with Respect to Thermal Cracking. Proceedings of the Association of Asphalt Paving Technologists.

Jung, D.H., and T.S. Vinson. (1994a). Low-Temperature Cracking: Binder Validation. Report No. SHRP-A-399. Washington, D.C.: National Research Council.

Jung, D.H., and T.S. Vinson. (1994b). Low-Temperature Cracking: Test Selection. Report No. SHRP-A-400. Washington, D.C.: National Research Council.

Jung, Duhwoe and T.S. Vinson. (1993). Thermal Stress Restrained Specimen Test To Evaluate Low-Temperature Cracking of Asphalt-Aggregate Mixtures. Transportation Research Record No. 1417. Washington, D.C.: National Academy Press.

Kallas, B.F. (1982). Low-Temperature Mechanical Properties of Asphalt Concrete. Asphalt Institute. Research Report No. 82-3.

Kanerva, Hannele K., Ted S. Vinson, and Huayang Zeng. (1994). Low-Temperature Cracking: Field Validation of the Thermal Stress Restrained Specimen Test. Report No. SHRP-A-401. Washington, D.C.: National Research Council.

Kuehl, Robert O. (1994). Statistical Principles of Research Design and Analysis. Belmont, CA: Duxbury Press.

Lai, James S., and Thay-Ming Lee. (1990). Use of a Loaded-Wheel Testing Machine to Evaluate Rutting of Asphalt Mixes. Transportation Research Board 1269.

Littlefield, G. (1967). Thermal Expansion and Contraction Characteristics, Utah Asphaltic Concretes. Proceedings of the Association of Asphalt Paving Technologists.

Martner, Brooks, E. (1986). Wyoming Climate Atlas. Lincoln, NE: University of Nebraska Press.

Miller, Tyler R. (1995). Laboratory Evaluation of Rutting in Asphalt Pavements. Laramie, WY.

Monisimith, C.L., G.A. Secor, and K.E. Secor. (1965). Temperature-Induced Stresses and Deformations in Asphalt Concrete. Proceedings of the Association of Asphalt Paving Technologists.

Netter, John, M.H. Kutner, C.J. Nachtsheim, and W. Wasserman. (1996). Applied Linear Regression Models. 3rd ed. Irwin.

OEM, Inc. (1995). Thermal Stress Restrained Specimen Test User's Manual. Corvallis, OR.

Owenby, James R., and D.S. Ezell. (1992). Monthly Station Normals of Temperature, Precipitation, and Heating and Cooling Degree Days 1961-90 Wyoming. Climatography of the United States No. 81. Asheville, N.C.: National Oceanic and Atmospheric Administration (NOAA).

Peurifoy, Robert L., William B. Ledbetter, and Clifford J. Schexnayder. (1996). Construction Planning, Equipment, and Methods. 5th ed. McGraw-Hill.

Roberts, Freddy L., Prithvi S. Kankhal, E. Ray Brown, Dah-Yinn Lee, and Thomas W. Kennedy. (1991). Hot Mix Asphalt Materials, Mixture, Design, and Construction. 1st ed. Lanham, MD: NAPA Education foundation.

Ruth, B.E., L.A.K. Bloy, and A.A. Avital. (1982). Prediction of Pavement Cracking at Low Temperatures. Proceedings of the Association of Asphalt Paving Technologists.

Scherocman, James A. (1991). International State-of-the-Art Colloquium on Low-Temperature Asphalt Pavement Cracking. Special Report 91-5. United States Army Cold Regions Research and Engineering Laboratory.

Shahin, M.Y., and B.F. McCullough. (1974). Damage Model for Predicting Temperature Cracking in Flexible Pavements. Transportation Research Record.

Shahin, M.Y., and S.D. Kohn. (1981). Pavement Maintenance Management for Roads and Parking Lots. U.S. Army Construction Engineering Research Laboratory Technical Report M-294. Champaign, IL: United States Army Corps of Engineers.

Strategic Highway Research Program. (1993). Distress Identification Manual for the Long-Term Pavement Performance Project. Report No. SHRP-P-338. Washington, D.C.: National Research Council.

Vinson, T.S., V.C. Janoo, and R.C.G. Haas. (1990). Summary Report on Low Temperature and Thermal Fatigue Cracking. Report No. SHRP-A/IR-90-001. Washington, D.C.: National Research Council.

Wyoming Department of Transportation. (1996). Standard Specifications for Road & Bridge Construction. 1996 ed.

Wyoming Department of Transportation. (1993). Wyoming Vehicle Miles. 1993 ed. WYDOT Transportation Planning Program.

Yoder, E.J., and M.W. Witczak. (1975). Principles of Pavement Design. 2nd ed. New York, NY: John Wiley & Sons.

APPENDIX A: Job Mix Formulas

T-172 REV. 2-49

WYOMING DEPARTMENT OF TRANSPORTATION
SUMMARY

LAB NO.'S.: 96-1234 DATE: 7/31/96

SUBMITTED BY: C. Olson AT: Gillette

PIT & LOCATION: Pete Lien (Sundance) / Reeves Filler

Kingsbury Rd. Section PROJECT: IM-90-3(691)101 COUNTY: Campbell

SIEVE		Coarse	Fines	Filler	PMP	JMF	JMF	Spec's		
		Pete	Pete	Reeves	45% Coarse		Limits	"A"		
MAX.	(4")	Lien	Lien	Cr. Filler	40% Fines					
75 mm	(3")		(Air Sea)		15% Filler					
50 mm	(2")									
37.5 mm	(1 1/2")									
25 mm	(1")	100			100	100	100	100		
19 mm	(3/4")	95			98	98	90-100	90-100		
12.5 mm	(1/2")	51		100	78	76	59-83	50-85		
9.5 mm	(3/8")	27	100	100	67	67				
4.75 mm	(#4)	3	87	97	51	53	46-60	40-60		
2.36 mm	(#8)	1	57	77	35	33	28-33	25-45		
1.18 mm	(#16)	1	31	53	21					
600 um	(#30)	1	20	39	14	13	10-20	10-30		
300 um	(#50)	1	13	27	10					
150 um	(#100)	1	10	17	7					
75 um	(#200)	0.7	7	9.1	4.5	4.3	2-7	2-7		
L.L.		17	NV	NV						
P.I.		NP	NP	NP						
S.E.					79					
1.25										
2.25										

ASPHALT SUPPLIER Canex

+#4 S.G.	2.538		+#4 S.G.	2.508			75	SLOW MARSHALL	
H2O ABS.	0.355	%	H2O ABS.	1.42	%		3%	MOIST. ADDED SL.	
WEAR GRADING CRUSHED		%	WEAR GRADING PIT RUN		%		1%	MOIST. ABS	
T-180 CR BASE DRY DENS.		PCF		kg/m³ @	%H2O		4%	TOTAL MOIST. ADD	

	Extrapolated								
PMP TYPE	1 "A"	PMP TYPE	1 "A"	PMP TYPE	1 "A"	PMP TYPE	1 "A"		
MAX SIZE	3/4"	MAX SIZE	3/4"	MAX SIZE	3/4"	MAX SIZE	3/4"		
DENSITY	151.3 pcf 2424 kg/m³	DENSITY	151.3 pcf 2427 kg/m³	DENSITY	152.7 pcf 2446 kg/m³	DENSITY	152.7 pcf 2446 kg/m³		
VOIDLESS	156.7 pcf 2510 kg/m³	VOIDLESS	156.4 pcf 2505 kg/m³	VOIDLESS	155.1 pcf 2484 kg/m³	VOIDLESS	155.3 pcf 2484 kg/m³		
AC	20	AC	20	AC	20	AC	20		
T.A.C.	4.90 %	T.A.C.	5.00 %	T.A.C.	5.30 %	T.A.C.	5.00 %		
E.A.C.	3.36 %	E.A.C.	3.96 %	E.A.C.	4.46 %	E.A.C.	4.37 %		
AIR VOIDS	3.4 %	AIR VOIDS	3.1 %	AIR VOIDS	1.5 %	AIR VOIDS	0.7 %		
V.M.A.	12.2 %	V.M.A.	12.1 %	V.M.A.	11.3 %	V.M.A.	12.0 %		
V.F.A.	73.5 %	V.F.A.	76.0 %	V.F.A.	88.1 %	V.F.A.	94.3 %		
STAB	3753 LBS.	STAB	3588 LBS.	STAB	2765 LBS.	STAB	2552 LBS.		
FLOW	11	FLOW	11	FLOW	13	FLOW	15		
D/A RATIO	0.92	D/A RATIO	0.90	D/A RATIO	0.32	D/A RATIO	0.75		
T.S.R.	%	T.S.R.	%	T.S.R.	%	T.S.R.	%		
HYD. LIME	1.0 %	HYD. LIME	1.0 %	HYD. LIME	1.0 %	HYD. LIME	1.0 %		
FILM THICK	8.01 um	FILM THICK	8.22 um	FILM THICK	9.26 um	FILM THICK	10.31 um		

REMARKS T-166 Density - 151.3 pcf (2424 kg/m³) and T-209 Voidless - 156.7 pcf (2510 kg/m³)
including 4.9% AC-20 and 1.0% hydrated lime.
Fine Aggregate Angularity - 47.4 como fines. Min. = 45

Nuc. out 8-2-96

F.M. HARVEY, P.E.
STATE MATERIALS ENGINEER

Tested By: DM,DG,BF,JW,RW
Reviewed By: M.J. FARRAR, P.E.
MATERIALS ENGINEER

W-173
V. 2-89

WYOMING DEPARTMENT OF TRANSPORTATION
SUMMARY

LAB NO.'S: 96-615
SUBMITTED BY: L. RANTA
DATE: 5/19/96
PIT & LOCATION: FOREVER PIT (ROCKSPRINGS - RAWLINS) POINT OF ROCKS - WEST
AT: ROCKSPRINGS
MAINLINE OVERLAY
PROJECT: IM-80-3 (121)120
COUNTY: SWEETWATER

	COARSE (+4)	FINES (-4)	COMB 56% (+4) 44% (-4)	VIRGIN JMF	VIRGIN JMF LIMITS	RAP AVG.	COMB 80% VIRGIN COMB 20% RAP	WIDE BAND "A"	MIX EXT. GRAD
MAX. (4")									
75 mm (3")									
50 mm (2")									
37.5 mm (1 1/2")									
25 mm (1")	100		100	100	100	100	100	100	
19 mm (3/4")	93		96	96	90-100	98	97	90-100	
12.5 mm (1/2")	50		73	73	67-81	93	77	60-85	
9.5mm (3/8")	30	100	62	61		87	67		
4.75 mm (#4)	5	98	47	48	40-54	61	50	40-60	
2.36 mm (#8)	1	63	29	28	24-34	43	32	25-45	
1.18 mm (#16)	1	32	15			31	18		
600 µm (#30)	1	19	9	10	7-17	24	12	10-30	
300 µm (#50)	1	13	5			19	9		
150 µm (#100)	1	8	4			13	6		
75 µm (#200)	0.4	3.3	1.9	3.2	0-4	8.4	3.2	2-7	
L.L.	NV	NV	NV						
P.I.	NP	NP	NP						
S.E.			88						
"R"									
1 - FF									
2 - FF									

+ 64 S.G. 2.589
H2O ABS. 0.551 %
ACP EXXON POLYMER (MOD) S.G. = 1.0200

- 64 S.G. 2.561
H2O ABS. 1.420 %
RAP S.G. 2.557
RAP AVG. AC CONTENT 5.00 %

ASPHALT SUPPLIER ACP EXXON

75	SLOW MARSHALL
3%	MOIST. ADDED SLUR
1%	MOIST. ABS
4%	TOTAL MOIST. ADDED

	RECYCLED		RECYCLED		RECYCLED		RECYCLED
PMP TYPE	RECYCLED		RECYCLED	PMP TYPE	RECYCLED	PMP TYPE	RECYCLED
MAX SIZE	3/4"	MAX SIZE	3/4"	MAX SIZE	3/4"	MAX SIZE	3/4"
DENSITY	141.1 PCF	DENSITY	142.3 PCF	~~DENSITY~~	~~143.8 PCF~~	DENSITY	144.3 PCF
VOIDLESS	153.3 PCF	VOIDLESS	152.8 PCF	~~VOIDLESS~~	~~151.7 PCF~~	VOIDLESS	150.3 PCF
AC - 20	POLYMER (MOD.)	AC - 20	POLYMER (MOD.)	AC - 20	POLYMER (MOD.)	AC - 20	POLYMER (MOD.)
T.A.C.	4.50 % (3.5 MOD)	T.A.C.	5.00 % (4.5 MOD)	T.A.C.	5.50 % (4.5 MOD)	T.A.C.	6.00 % (5.0
E.A.C.	3.50 %	E.A.C.	4.00 %	E.A.C.	4.51 %	E.A.C.	5.01 %
AIR VOIDS	8.2 %	AIR VOIDS	6.3 %	AIR VOIDS	5.2 %	AIR VOIDS	4.1 %
V.M.A.	16.0 %	V.M.A.	15.7 %	V.M.A.	15.4 %	V.M.A.	15.5 %
V.F.A.	48.8 %	V.F.A.	56.7 %	V.F.A.	66.2 %	V.F.A.	73.5 %
STAB	4128 LBS.	STAB	4384 LBS.	STAB	3552 LBS.	STAB	3744 LBS.
FLOW	8	FLOW	10	FLOW	9	FLOW	9
D/A RATIO	0.71	D/A RATIO	0.64	D/A RATIO	0.58	D/A RATIO	0.53
T.S.R.	%	T.S.R.	%	T.S.R.	96.7 %	T.S.R.	%
HYD. LIME	1.0 %	HYD. LIME	1.0 %	HYD. LIME	1.0 %	HYD. LIME	1.0 %
FILM THICK	8.91 µm	FILM THICK	10.18 µm	FILM THICK	11.48 µm	FILM THICK	12.75 µm

REMARKS T-166 Density = 143.8 pcf (2300kg/m³); T-209 Voidless Density = 151.7 pcf (2430 kg/m³); including a total of 5.50% AC-20P and 1.0% hydrated lime added to total mix. Changed to 5.0 total 5-30-96
Fine Aggregate Angularity Test U = 49.8% (minimum of 45.0%)
Nuc Pans completed 5/22/96.
ACP EXXON Polymer (MOD) Asphalt was furnished by S & L Industrial and blended by Monarch Oil Inc.

F.M. HARVEY, P.E.
STATE MATERIALS ENGINEER

Tested By: DM,BA,DG,RG,JV,BF,RB. [signature]
Reviewed By: V.L. BONDS [signature]
MATERIALS ENGINEER

APPENDIX B: TSRST Sample Results

Typical TSRST Results

Filename: KING2A2.XLS Started at 10:56:03 4/10/97

20.5 cm² = sample area

Time (min)	Temp1 (°C)	Temp2 (°C)	Temp3 (°C)	Temp4 (°C)	LVDT1 (mm)	LVDT2 (mm)	LOAD (kg)	vg Tem (°C)	Stress (kg/cm²)
0	1.9	1.8	1.9	2.6	0.00000	0.00000	0.0	2.1	0.0
2	1.9	1.9	2.0	2.7	0.00051	0.00026	0.5	2.1	0.0
4	1.7	1.6	1.8	2.4	0.00077	0.00128	0.5	1.9	0.0
6	1.5	1.5	1.6	2.2	0.00102	0.00204	0.0	1.7	0.0
8	1.3	1.3	1.4	2.0	0.00128	0.00306	0.0	1.5	0.0
10	1.2	1.0	1.1	1.8	0.00128	0.00408	0.0	1.3	0.0
12	1.0	0.8	1.0	1.5	0.00153	0.00536	0.0	1.1	0.0
14	0.7	0.5	0.7	1.3	0.00153	0.00663	0.0	0.8	0.0
16	0.5	0.3	0.5	1.0	0.00179	0.00791	0.5	0.6	0.0
18	0.3	0.0	0.2	0.8	0.00179	0.00944	0.0	0.3	0.0
20	0.1	-0.2	0.0	0.5	0.00179	0.01097	0.5	0.1	0.0
22	-0.2	-0.5	-0.3	0.3	-0.00128	0.01122	11.3	-0.2	0.6
24	-0.4	-0.7	-0.5	0.0	-0.00587	0.00995	19.1	-0.4	0.9
26	-0.6	-1.0	-0.8	-0.2	-0.00765	0.01020	18.6	-0.7	0.9
28	-0.9	-1.3	-1.0	-0.5	-0.00867	0.01071	18.6	-0.9	0.9
30	-1.2	-1.5	-1.4	-0.8	-0.00969	0.01148	18.6	-1.2	0.9
32	-1.4	-1.8	-1.6	-1.1	-0.01020	0.01250	19.1	-1.5	0.9
34	-1.6	-2.0	-1.9	-1.3	-0.01046	0.01352	18.6	-1.7	0.9
36	-2.0	-2.3	-2.1	-1.6	-0.01097	0.01428	19.5	-2.0	1.0
38	-2.2	-2.6	-2.5	-1.8	-0.01097	0.01581	19.5	-2.3	1.0
40	-2.5	-2.9	-2.7	-2.1	-0.01173	0.01683	21.8	-2.6	1.1
42	-2.7	-3.2	-3.0	-2.4	-0.01275	0.01785	24.5	-2.8	1.2
44	-3.1	-3.5	-3.3	-2.7	-0.01352	0.01862	26.3	-3.2	1.3
46	-3.3	-3.7	-3.6	-3.0	-0.01454	0.01964	28.6	-3.4	1.4
48	-3.6	-4.0	-3.8	-3.3	-0.01581	0.02066	31.8	-3.7	1.5
50	-3.9	-4.3	-4.1	-3.6	-0.01683	0.02168	33.1	-4.0	1.6
52	-4.2	-4.6	-4.4	-3.8	-0.01760	0.02270	35.8	-4.3	1.7
54	-4.5	-4.9	-4.7	-4.1	-0.01887	0.02397	38.1	-4.6	1.9
56	-4.8	-5.2	-5.0	-4.4	-0.01989	0.02474	41.3	-4.9	2.0
58	-5.0	-5.5	-5.2	-4.7	-0.02091	0.02576	42.6	-5.1	2.1
60	-5.4	-5.7	-5.5	-5.0	-0.02193	0.02678	45.8	-5.4	2.2
62	-5.7	-6.0	-5.8	-5.3	-0.02321	0.02780	49.4	-5.7	2.4
64	-5.9	-6.3	-6.1	-5.6	-0.02423	0.02882	52.6	-6.0	2.6
66	-6.2	-6.6	-6.4	-5.9	-0.02525	0.03009	55.3	-6.3	2.7
68	-6.5	-6.9	-6.8	-6.2	-0.02601	0.03086	58.1	-6.6	2.8
70	-6.8	-7.2	-7.0	-6.4	-0.02729	0.03188	61.7	-6.9	3.0
72	-7.1	-7.5	-7.3	-6.8	-0.02780	0.03290	64.4	-7.2	3.1
74	-7.4	-7.8	-7.6	-7.0	-0.02882	0.03392	68.9	-7.5	3.4
76	-7.7	-8.1	-7.9	-7.3	-0.02984	0.03468	71.7	-7.8	3.5
78	-8.0	-8.4	-8.2	-7.6	-0.03035	0.03570	75.7	-8.1	3.7
80	-8.3	-8.7	-8.5	-7.9	-0.03162	0.03672	80.7	-8.4	3.9
82	-8.6	-9.0	-8.8	-8.2	-0.03239	0.03774	84.4	-8.7	4.1
84	-8.9	-9.3	-9.1	-8.5	-0.03341	0.03851	88.5	-9.0	4.3
86	-9.1	-9.5	-9.4	-8.9	-0.03468	0.03953	89.4	-9.2	4.4

Time (min)	Temp1 (°C)	Temp2 (°C)	Temp3 (°C)	Temp4 (°C)	LVDT1 (mm)	LVDT2 (mm)	LOAD (kg)	vg Tem (°C)	Stress (kg/cm²)
88	-9.4	-9.8	-9.7	-9.1	-0.03672	0.04386	86.2	-9.5	4.2
90	-9.6	-10.1	-10.0	-9.4	-0.03927	0.04437	101.2	-9.8	4.9
92	-9.9	-10.4	-10.3	-9.7	-0.04055	0.04565	104.8	-10.1	5.1
94	-10.1	-10.7	-10.6	-10.0	-0.04157	0.04667	109.8	-10.4	5.4
96	-10.5	-11.0	-10.8	-10.3	-0.04310	0.04794	116.1	-10.7	5.7
98	-10.8	-11.2	-11.1	-10.6	-0.04437	0.04871	122.0	-10.9	5.9
100	-11.2	-11.5	-11.4	-10.9	-0.04565	0.05024	126.6	-11.3	6.2
102	-11.4	-11.8	-11.7	-11.1	-0.04641	0.05151	132.9	-11.5	6.5
104	-11.7	-12.2	-12.0	-11.5	-0.04769	0.05279	138.8	-11.9	6.8
106	-12.1	-12.5	-12.3	-11.8	-0.04871	0.05381	144.2	-12.2	7.0
108	-12.4	-12.7	-12.6	-12.1	-0.04973	0.05457	152.0	-12.5	7.4
110	-12.7	-13.1	-12.9	-12.4	-0.05100	0.05585	158.3	-12.8	7.7
112	-12.9	-13.4	-13.2	-12.7	-0.05177	0.05687	164.2	-13.1	8.0
114	-13.3	-13.7	-13.5	-12.9	-0.05304	0.05789	171.5	-13.4	8.4
116	-13.6	-14.0	-13.8	-13.2	-0.05381	0.05891	177.8	-13.7	8.7
118	-13.9	-14.3	-14.1	-13.5	-0.05483	0.05967	186.9	-14.0	9.1
120	-14.2	-14.6	-14.4	-13.9	-0.05559	0.06095	192.8	-14.3	9.4
122	-14.5	-14.8	-14.6	-14.1	-0.05687	0.06171	201.4	-14.5	9.8
124	-14.8	-15.1	-15.0	-14.4	-0.05763	0.06273	210.0	-14.8	10.2
126	-15.1	-15.5	-15.3	-14.7	-0.05840	0.06375	215.0	-15.2	10.5
128	-15.4	-15.8	-15.6	-15.1	-0.05942	0.06452	225.4	-15.5	11.0
130	-15.8	-16.1	-15.8	-15.3	-0.06044	0.06528	234.1	-15.8	11.4
132	-16.1	-16.3	-16.2	-15.6	-0.06120	0.06630	241.8	-16.1	11.8
134	-16.3	-16.7	-16.5	-15.9	-0.06248	0.06758	249.9	-16.4	12.2
136	-16.6	-17.0	-16.8	-16.2	-0.06324	0.06834	258.1	-16.7	12.6
138	-17.0	-17.3	-17.0	-16.5	-0.06426	0.06936	265.8	-17.0	13.0
140	-17.3	-17.6	-17.4	-16.8	-0.06503	0.07038	276.2	-17.3	13.5
142	-17.6	-17.8	-17.7	-17.1	-0.06630	0.07166	285.8	-17.6	13.9
144	-17.9	-18.2	-18.0	-17.5	-0.06707	0.07217	294.8	-17.9	14.4
146	-18.2	-18.5	-18.3	-17.7	-0.06860	0.07319	305.7	-18.2	14.9
148	-18.5	-18.8	-18.6	-18.1	-0.06936	0.07370	313.9	-18.5	15.3
150	-18.8	-19.1	-18.9	-18.3	-0.07013	0.07523	325.2	-18.8	15.9
152	-19.1	-19.4	-19.2	-18.7	-0.07115	0.07625	332.9	-19.1	16.2
154	-19.3	-19.7	-19.4	-18.9	-0.07217	0.07701	343.4	-19.3	16.7
156	-19.7	-20.0	-19.7	-19.2	-0.07319	0.07803	355.2	-19.7	17.3
158	-20.0	-20.2	-20.1	-19.5	-0.07421	0.07905	364.7	-20.0	17.8
160	-20.3	-20.6	-20.4	-19.9	-0.07497	0.08007	373.8	-20.3	18.2
162	-20.6	-20.8	-20.6	-20.2	-0.07599	0.08084	384.2	-20.6	18.7
164	-20.9	-21.2	-21.0	-20.5	-0.07676	0.08186	394.2	-20.9	19.2
166	-21.2	-21.5	-21.3	-20.8	-0.07803	0.08262	408.2	-21.2	19.9
168	-21.5	-21.7	-21.6	-21.0	-0.07880	0.08390	418.2	-21.5	20.4
170	-21.8	-22.1	-21.8	-21.4	-0.07956	0.08466	427.3	-21.8	20.8
172	-22.1	-22.4	-22.1	-21.6	-0.08058	0.08568	439.5	-22.1	21.4
174	-22.4	-22.7	-22.4	-21.9	-0.08160	0.08645	449.5	-22.4	21.9
176	-22.7	-22.9	-22.8	-22.2	-0.08237	0.08772	460.4	-22.7	22.4
178	-23.0	-23.3	-23.1	-22.6	-0.08339	0.08823	470.8	-23.0	22.9
180	-23.3	-23.6	-23.4	-22.9	-0.08415	0.08925	483.5	-23.3	23.6
182	-23.6	-23.9	-23.6	-23.1	-0.08492	0.09002	494.0	-23.6	24.1
184	-23.9	-24.2	-24.0	-23.5	-0.08594	0.09078	506.7	-23.9	24.7

Time (min)	Temp1 (°C)	Temp2 (°C)	Temp3 (°C)	Temp4 (°C)	LVDT1 (mm)	LVDT2 (mm)	LOAD (kg)	vg Tem (°C)	Stress (kg/cm²)
186	-24.2	-24.5	-24.3	-23.7	-0.08696	0.09180	518.5	-24.2	25.3
188	-24.5	-24.8	-24.5	-24.1	-0.08798	0.09282	527.5	-24.5	25.7
190	-24.8	-25.0	-24.8	-24.4	-0.08874	0.09359	541.6	-24.8	26.4
192	-25.2	-25.4	-25.2	-24.7	-0.08976	0.09486	550.7	-25.1	26.8
194	-25.4	-25.6	-25.5	-24.9	-0.09078	0.09563	562.5	-25.4	27.4
196	-25.7	-25.9	-25.8	-25.2	-0.09155	0.09665	573.3	-25.7	27.9
198	-26.0	-26.3	-26.0	-25.5	-0.09257	0.09741	584.7	-26.0	28.5
200	-26.3	-26.6	-26.4	-25.9	-0.09333	0.09843	595.1	-26.3	29.0
202	-26.6	-26.8	-26.6	-26.1	-0.09410	0.09920	608.3	-26.5	29.6
204	-27.0	-27.2	-27.1	-26.5	-0.09537	0.10047	617.8	-27.0	30.1
206	-27.2	-27.5	-27.2	-26.7	-0.09639	0.10124	632.3	-27.2	30.8
208	-27.6	-27.8	-27.6	-27.1	-0.09690	0.10175	642.7	-27.5	31.3
210	-27.8	-28.1	-27.8	-27.3	-0.09767	0.10251	650.4	-27.8	31.7
212	-28.2	-28.3	-28.2	-27.6	-0.09945	0.09206	0.9	-28.1	0.0

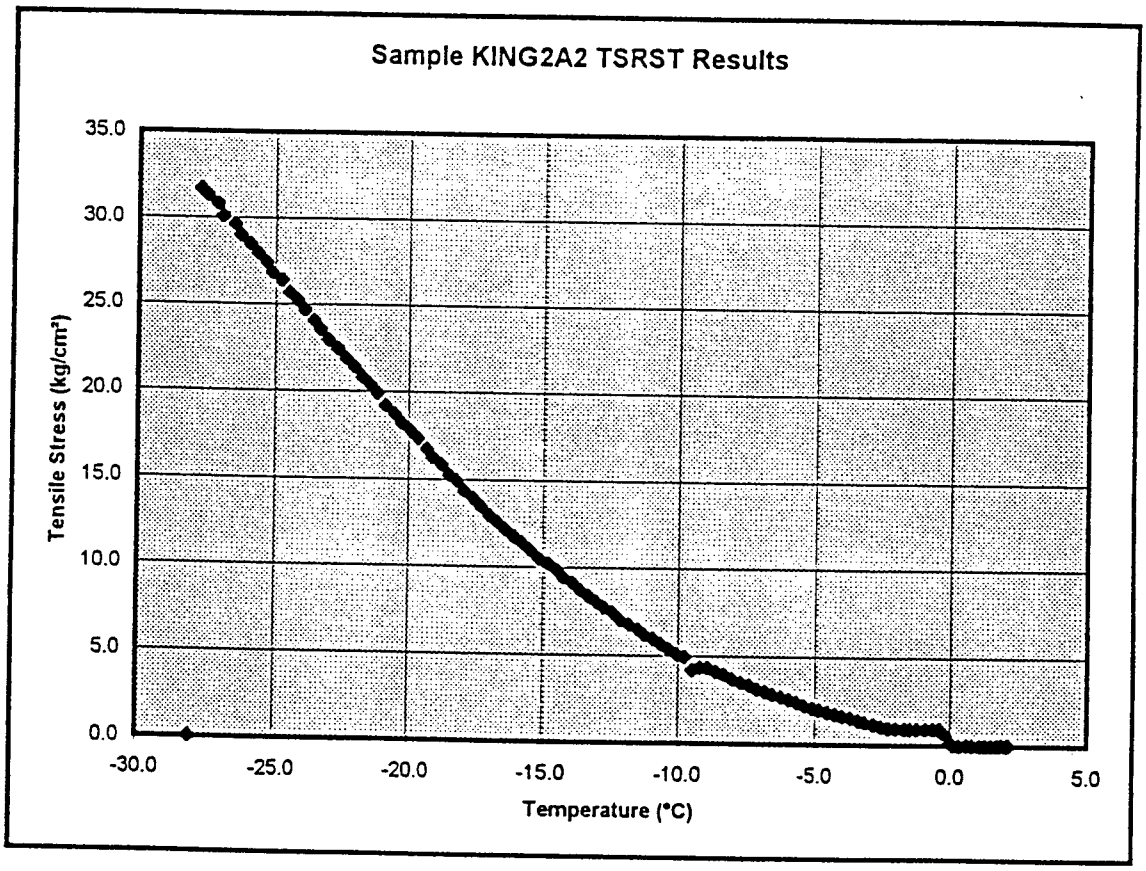
Sample KING2A2 TSRST Results
35.0
30.0
25.0
20.0
15.0
10.0
5.0
0.0
Tensile Stress (kg/cm²)
-30.0
-25.0
-20.0
-15.0
-10.0
-5.0
0.0
5.0
Temperature (°C)

APPENDIX C: TSRST Results Summaries

TSRST Results Summary

Kingsbury I-90 and Point of Rocks I-80

Sample	Density (kg/m³)	Cross-Sec Area (cm²)	Tensile Load (kg)	Tensile Stress (kg/cm²)	Average Temp (°C)	Test Time (min)	Break Type
KING2A1	2406.0	20.6	464	22.5	-25.8	198	Angular
KING2A2	2412.4	20.5	650	31.7	-27.8	210	Angular
KING2B1		20.6	359	17.4	-26.0	194	Angular
KING2B2	2364.3	20.6	523	25.4	-24.5	188	Flat
KING2C1	2308.3	20.6	446	21.7	-26.9	204	Angular
KING2C2	2317.9	20.6	451	21.9	-23.7	184	Angular
KINGFS1	2414.0	20.6	601	29.2	-28.0	212	Angular
KINGFS2	2414.0	20.6	544	26.4	-29.3	220	Flat
POR1A1	2284.2	20.6	590	28.7	-25.2	192	Flat
POR1A2	2287.4	20.5	643	31.3	-26.8	202	Flat
POR1B1	2285.8	20.6	562	27.3	-24.9	190	Angular
POR1B2	2252.2	20.4	487	23.9	-24.3	184	Flat
POR1C1	2204.1	20.5	157	~~7.6~~	~~-24.2~~	~~184~~	~~Angular~~
POR1C2	2205.7	20.6	347	16.9	-21.4	166	Flat
POR1C3	2178.5	20.6	314	~~15.3~~	~~-25.0~~	~~190~~	~~Angular~~
POR1C4	2188.1	20.5	366	17.8	-25.8	192	Angular
PORFS1	2317.9	17.2	613	35.7	-27.6	208	Angular
PORFS2	2281.0	18.6	582	31.3	-27.4	200	Angular
POR_FS1	2301.9	22.6	772	34.2	-27.2	205	
POR_FS2	2332.3	23.4	865	37.0	-28.1	212	
PORLAB1	2209.0	20.5	403	*19.7*	*-27.6*	*200*	*Flat*
PORLAB2	2239.4	20.5	522	25.4	-23.7	180	Flat
PORLABR	2241.0	20.4	474	23.2	-25.8	200	Angular

TSRST Results Summary

Kingsbury I-90 and Point of Rocks I-80

Sample	Broken Aggregate	Slope dS/dT (kg/m²)/°C	Comments
KING2A1	Significant	13358.3	Break 1.5" from bottom
KING2A2	Some	17998.6	Break 1" from top
KING2B1	Some	11389.7	Break 2" from top
KING2B2	Some	15537.8	Break 2" from bottom
KING2C1	Little	11249.1	Break 1" from top
KING2C2	Some	13498.9	Break 1" from bottom
KINGFS1	Some	14272.3	Break 1" from top
KINGFS2	Some	16662.7	Break 1" from top
POR1A1	Little	17858.0	Break 2.5" from bottom
POR1A2	Little	17576.7	Break 1.25" from bottom
POR1B1	Some	16873.7	Break 2.25" from bottom
POR1B2	Little	15397.2	Break in middle (4.5")
POR1C1	*Some*	---	Break 1" from bottom; Problems w/ step motor
POR1C2	Little	10475.7	Break 2" from bottom
POR1C3	*Little*	---	Break in middle (4.5"); Problems w/ step motor
POR1C4	Little	7311.9	Break 2" from bottom
PORFS1	Little	23904.4	Break 1" from bottom
PORFS2	Little	19615.6	Break 2" from top
POR_FS1		26013.6	
POR_FS2		22427.9	
PORLAB1	*Some*	7733.8	Break in middle; Big load increase just before failure
PORLAB2	Some	17014.3	Break 3" from top
PORLABR	Some	13639.5	Break 3" from top

TSRST Average Results

TSRST Results

Kingsbury	Average Density		Average Load	Average Stress	Average Temp		Average Slope
Ready Mix	2409.2		557.0	27.1	-26.8		15678.5
Unaged	2364.3		440.9	21.4	-25.3		13463.8
STOA	2313.1		448.6	21.8	-25.3		12374.0
Field Slab	2414.0		572.7	27.8	-28.7		15467.5
Point of Rocks							
Ready Mix	2285.8		616.2	30.0	-26.0		17717.4
Unaged	2269.0		524.6	25.6	-24.6		16135.4
STOA	2194.1		356.3	17.3	-23.6		8893.8
Field Slab	2308.3		708.2	34.5	-27.6		22990.4

APPENDIX D: GLWT Results Summaries

I-90 Kingsbury Road GLWT Results Summary

Sample	Mass in Air (g)	Mass Dry Surface (g)	Mass in Water (g)	Bulk Spec. Gravity	Density (kg/m³)	Avg Rut Depth (mm)
Ready Mix 1 GLWT	3253.8	3260.2	1939.5	2.464	2463.7	2.870
Ready Mix 2 GLWT	3252.2	3257.5	1936.4	2.462	2461.7	2.438
Lab Mix 1 GLWT	3233.5	3241.7	1899.4	2.409	2408.9	2.565
Lab Mix 2 GLWT	3223.5	3228.8	1909.0	2.442	2442.4	1.905
Lab Mix 3 STOA GLWT	3217.4	3222.6	1904.4	2.441	2440.8	0.584
Lab Mix 4 STOA GLWT	3216.4	3224.6	1905.6	2.439	2438.5	1.041
Lab Mix 5 STOA+LTOA GLWT	3226.5	3234.5	1908.0	2.432	2432.3	0.991
Lab Mix 6 STOA+LTOA GLWT	3240.4	3245.3	1925.9	2.456	2456.0	0.635
Field Core 1 GLWT	3364.3	3368.0	1985.4	2.433	2433.3	5.080
Field Core 2 GLWT	3355.1	3358.2	1976.9	2.429	2428.9	4.140
Field Core 3 GLWT	3267.7	3269.0	1931.0	2.442	2442.2	4.445

Average Results

					Avg Density	Avg Rut Depth
Ready Mix					2462.7	2.654
Lab Mix					2425.7	2.235
Lab Mix STOA					2439.6	0.813
Lab Mix STOA + LTOA					2444.2	0.813
Field Core					2434.8	4.555

I-80 Point of Rocks GLWT Results Summary

Sample	Mass in Air (g)	Mass Dry Surface (g)	Mass in Water (g)	Bulk Spec. Gravity	Density (kg/m³)	Avg Rut Depth (mm)
Ready Mix 1 GLWT	3069.8	3081.0	1758.9	2.322	2321.9	1.067
Ready Mix 2 GLWT	3070.4	3080.3	1758.0	2.322	2322.0	1.118
Lab Mix 1 GLWT	3028.1	3045.0	1737.3	2.316	2315.6	1.422
Lab Mix 2 GLWT	3031.8	3050.0	1736.1	2.307	2307.5	0.610
Lab Mix 3 STOA GLWT	3046.2	3058.4	1745.7	2.321	2320.6	1.346
Lab Mix 4 STOA GLWT	3038.3	3053.8	1740.4	2.313	2313.3	1.651
Lab Mix 5 STOA+LTOA GLWT	3018.7	3037.0	1731.4	2.312	2312.1	1.092
Lab Mix 6 STOA+LTOA GLWT	3027.8	3048.9	1726.9	2.290	2290.3	1.041
Field Core 1 GLWT	2972.5	2991.0	1678.5	2.265	2264.8	4.597
Field Core 2 GLWT	3071.7	3087.1	1717.5	2.243	2242.8	5.715
Field Core 3 GLWT	2861.2	2875.5	1607.1	2.256	2255.8	3.353

Average Results

					Avg Density	Avg Rut Depth
Ready Mix					2322.0	1.092
Lab Mix					2311.5	1.016
Lab Mix STOA					2316.9	1.499
Lab Mix STOA + LTOA					2301.2	1.067
Field Core					2254.4	4.555

APPENDIX E: Pavement Condition Index Calculations

Kingsbury Road Pavement Condition Index

	feet	meters
Sample Length =	100	30.5
Driving Lane =	12	3.6
Passing Lane =	12	3.6
Outside Shoulder =	6	1.8
Inside Shoulder =	2	0.6
Sample Width =	32	9.6
Sample Area =	3200	297

Sample	Cracking (lf)	Sample Area (ft^2)	Density (%)	Severity	Total Deduct Value	q	Corrected Deduct Value	PCI
1	0	3200	0.00	Low	0	1	0	100
2	0	3200	0.00	Low	0	1	0	100
3	0	3200	0.00	Low	0	1	0	100
4	46	3200	1.44	Low	3	1	3	97
5	0	3200	0.00	Low	0	1	0	100
6	0	3200	0.00	Low	0	1	0	100
7	0	3200	0.00	Low	0	1	0	100
8	0	3200	0.00	Low	0	1	0	100
9	36	3200	1.13	Low	2	1	2	98
10	36	3200	1.13	Low	2	1	2	98
11	0	3200	0.00	Low	0	1	0	100
							Sum =	1093

PCI(avg) = 1093/11 = 99.4

Excellent Condition

Point of Rocks Pavement Condition Index

	feet	meters
Sample Length =	100	30.5
Driving Lane =	12	3.6
Passing Lane =	12	3.6
Outside Shoulder =	6	1.8
Inside Shoulder =	2	0.6
Sample Width =	32	9.6
Sample Area =	3200	297

Sample	Cracking (lf)	Sample Area (ft^2)	Density (%)	Severity	Total Deduct Value	q	Corrected Deduct Value	PCI
1	4	3200	0.13	Low	0	1	0	100
2	16	3200	0.50	Low	0	1	0	100
3	30	3200	0.94	Low	2	1	2	98
4	11	3200	0.34	Low	0	1	0	100
5	0	3200	0.00	Low	0	1	0	100
6	23	3200	0.72	Low	1	1	1	99
7	70	3200	2.19	Low	5	1	5	95
8	34	3200	1.06	Low	2	1	2	98
9	35	3200	1.09	Low	2	1	2	98
							Sum =	888

PCI(avg) = 888/9 = 98.7

Excellent Condition

APPENDIX F: Temperature Data

Temperature Data: Rock Springs

: STATION NUMBER 487845 ROCK SPRINGS FAA AP
: OVERALL PERIOD CONSIDERED: 19960801-19970430
: WINDOW (START AND END): 0101-1231
: Note: Corrected Data may follow, out of time order

Total Days = 273
Missing Lows = 3
Total Observations = 270

SSTNYEARMMDDHH	TMAX (°F)	TMIN (°F)	descend min temp (°F)	descend min temp (°C)	pavement temp (°C)	% Rank
4878451996080120	87	55	-14	-26	-20	0.0%
4878451996080220	82	49	-12	-24	-19	0.3%
4878451996080320	77	55	-10	-23	-18	0.7%
4878451996080420	70	47	-2	-19	-15	1.1%
4878451996080520	82	48	0	-18	-14	1.4%
4878451996080620	71	52	2	-17	-13	1.8%
4878451996080720	77	43	3	-16	-12	2.2%
4878451996080820	84	51	3	-16	-12	2.2%
4878451996080920	84	52	4	-16	-12	2.9%
4878451996081020	85	48	5	-15	-11	3.3%
4878451996081120	88	57	5	-15	-11	3.3%
4878451996081220	92	55	5	-15	-11	3.3%
4878451996081320	91	61	5	-15	-11	3.3%
4878451996081420	85	57	5	-15	-11	3.3%
4878451996081520	83	57	5	-15	-11	3.3%
4878451996081620	81	53	6	-14	-11	5.5%
4878451996081720	83	54	6	-14	-11	5.5%
4878451996081820	79	54	6	-14	-11	5.5%
4878451996081920	79	44	7	-14	-10	6.6%
4878451996082020	83	53	7	-14	-10	6.6%
4878451996082120	80	51	7	-14	-10	6.6%
4878451996082220	78	50	7	-14	-10	6.6%
4878451996082320	82	49	7	-14	-10	6.6%
4878451996082420	85	54	7	-14	-10	6.6%
4878451996082520	84	54	8	-13	-10	8.9%
4878451996082620	83	53	8	-13	-10	8.9%
4878451996082720	82	55	9	-13	-9	9.6%
4878451996082820	82	54	9	-13	-9	9.6%
4878451996082920	76	50	9	-13	-9	9.6%
4878451996083020	80	47	9	-13	-9	9.6%
4878451996083120	85	51	10	-12	-9	11.1%
4878451996090120	81	50	10	-12	-9	11.1%
4878451996090220	80	47	11	-12	-8	11.8%
4878451996090320	83	47	11	-12	-8	11.8%
4878451996090420	86	52	11	-12	-8	11.8%
4878451996090520	75	50	12	-11	-8	13.0%
4878451996090620	65	42	12	-11	-8	13.0%
4878451996090720	75	39	12	-11	-8	13.0%
4878451996090820	78	44	12	-11	-8	13.0%
4878451996090920	79	47	12	-11	-8	13.0%

SSTNYEARMMDDHH	TMAX (°F)	TMIN (°F)	descend min temp (°F)	descend min temp (°C)	pavement temp (°C)	% Rank
4878451996091020	81	50	12	-11	-8	13.0%
4878451996091120	62	51	12	-11	-8	13.0%
4878451996091220	71	48	13	-11	-7	15.6%
4878451996091320	71	49	13	-11	-7	15.6%
4878451996091420	56	44	13	-11	-7	15.6%
4878451996091520	66	40	13	-11	-7	15.6%
4878451996091620	56	33	13	-11	-7	15.6%
4878451996091720	46	33	13	-11	-7	15.6%
4878451996091820	45	33	13	-11	-7	15.6%
4878451996091920	47	32	13	-11	-7	15.6%
4878451996092020	58	34	13	-11	-7	15.6%
4878451996092120	66	43	13	-11	-7	15.6%
4878451996092220	63	40	13	-11	-7	15.6%
4878451996092320	61	34	13	-11	-7	15.6%
4878451996092420	67	37	14	-10	-7	20.0%
4878451996092520	54	28	14	-10	-7	20.0%
4878451996092620	39	24	14	-10	-7	20.0%
4878451996092720	56	18	14	-10	-7	20.0%
4878451996092820	70	36	15	-9	-6	21.5%
4878451996092920	73	43	15	-9	-6	21.5%
4878451996093020	73	46	15	-9	-6	21.5%
4878451996100120	74	47	15	-9	-6	21.5%
4878451996100220	65	35	16	-9	-6	23.0%
4878451996100320	61	45	16	-9	-6	23.0%
4878451996100420	68	38	16	-9	-6	23.0%
4878451996100520	74	44	16	-9	-6	23.0%
4878451996100620	74	45	16	-9	-6	23.0%
4878451996100720	72	42	16	-9	-6	23.0%
4878451996100820	74	43	16	-9	-6	23.0%
4878451996100920	73	45	17	-8	-5	25.6%
4878451996101020	77	45	17	-8	-5	25.6%
4878451996101120	75	44	17	-8	-5	25.6%
4878451996101220	73	43	17	-8	-5	25.6%
4878451996101320	70	40	17	-8	-5	25.6%
4878451996101420	55	37	17	-8	-5	25.6%
4878451996101520	61	35	18	-8	-5	27.8%
4878451996101620	43	21	18	-8	-5	27.8%
4878451996101720	36	19	18	-8	-5	27.8%
4878451996101820	54	20	18	-8	-5	27.8%
4878451996101920	45	22	18	-8	-5	27.8%
4878451996102020	28	15	18	-8	-5	27.8%
4878451996102120	30	16	18	-8	-5	27.8%
4878451996102220	40	21	19	-7	-5	30.4%
4878451996102320	44	29	19	-7	-5	30.4%
4878451996102420	39	27	19	-7	-5	30.4%
4878451996102520	36	24	19	-7	-5	30.4%
4878451996102620	27	15	19	-7	-5	30.4%
4878451996102720	22	5	19	-7	-5	30.4%

SSTNYEARMMDDHH	TMAX (°F)	TMIN (°F)	descend min temp (°F)	descend min temp (°C)	pavement temp (°C)	% Rank
4878451996102820	30	6	19	-7	-5	30.4%
4878451996102920	36	27	20	-7	-4	33.0%
4878451996103020	34	25	20	-7	-4	33.0%
4878451996103120	29	24	20	-7	-4	33.0%
4878451996110120	38	25	20	-7	-4	33.0%
4878451996110220	43	25	20	-7	-4	33.0%
4878451996110320	40	20	20	-7	-4	33.0%
4878451996110420	45	32	21	-6	-4	35.3%
4878451996110520	32	13	21	-6	-4	35.3%
4878451996110620	25	13	21	-6	-4	35.3%
4878451996110720	32	31	21	-6	-4	35.3%
4878451996110820	41	25	21	-6	-4	35.3%
4878451996110920	49	28	21	-6	-4	35.3%
4878451996111020	49	31	21	-6	-4	35.3%
4878451996111120	51	32	21	-6	-4	35.3%
4878451996111220	55	31	21	-6	-4	35.3%
4878451996111320	54	31	21	-6	-4	35.3%
4878451996111420	44	25	21	-6	-4	35.3%
4878451996111520	31	21	22	-6	-3	39.4%
4878451996111620	25	15	22	-6	-3	39.4%
4878451996111720	33	17	22	-6	-3	39.4%
4878451996111820	43	28	22	-6	-3	39.4%
4878451996111920	58	40	22	-6	-3	39.4%
4878451996112020	48	36	22	-6	-3	39.4%
4878451996112120	50	28	22	-6	-3	39.4%
4878451996112220	49	32	22	-6	-3	39.4%
4878451996112320	41	24	22	-6	-3	39.4%
4878451996112420	37	22	23	-5	-3	42.7%
4878451996112520	39	23	23	-5	-3	42.7%
4878451996112620	30	16	23	-5	-3	42.7%
4878451996112720	35	13	24	-4	-2	43.8%
4878451996112820	39	20	24	-4	-2	43.8%
4878451996112920	29	19	24	-4	-2	43.8%
4878451996113020	22	10	24	-4	-2	43.8%
4878451996120120	31	18	24	-4	-2	43.8%
4878451996120220	19	9	24	-4	-2	43.8%
4878451996120320	25	6	24	-4	-2	43.8%
4878451996120420	20	6	24	-4	-2	43.8%
4878451996120520	33	16	25	-4	-2	46.8%
4878451996120620	27	16	25	-4	-2	46.8%
4878451996120720	28	16	25	-4	-2	46.8%
4878451996120820	38	19	25	-4	-2	46.8%
4878451996120920	44	24	25	-4	-2	46.8%
4878451996121020	41	32	25	-4	-2	46.8%
4878451996121120	35	24	25	-4	-2	46.8%
4878451996121220	41	27	26	-3	-1	49.4%
4878451996121320	34	22	26	-3	-1	49.4%
4878451996121420	22	8	26	-3	-1	49.4%

SSTNYEARMMDDHH	TMAX (°F)	TMIN (°F)	descend min temp (°F)	descend min temp (°C)	pavement temp (°C)	% Rank
4878451996121520	21	5	26	-3	-1	49.4%
4878451996121620	23	0M	27	-3	-1	50.9%
4878451996121720	2	0M	27	-3	-1	50.9%
4878451996121820	12	0M	27	-3	-1	50.9%
4878451996121920	20	12	27	-3	-1	50.9%
4878451996122020	29	18	27	-3	-1	50.9%
4878451996122120	32	21	27	-3	-1	50.9%
4878451996122220	31	17	27	-3	-1	50.9%
4878451996122320	23	13	28	-2	0	53.5%
4878451996122420	29	14	28	-2	0	53.5%
4878451996122520	33	20	28	-2	0	53.5%
4878451996122620	39	31	28	-2	0	53.5%
4878451996122720	37	28	28	-2	0	53.5%
4878451996122820	36	27	28	-2	0	53.5%
4878451996122920	40	28	28	-2	0	53.5%
4878451996123020	41	30	28	-2	0	53.5%
4878451996123120	41	29	29	-2	0	56.5%
4878451997010120	40	27	29	-2	0	56.5%
4878451997010220	47	32	29	-2	0	56.5%
4878451997010320	35	20	29	-2	0	56.5%
4878451997010420	24	12	29	-2	0	56.5%
4878451997010520	18	7	30	-1	1	58.3%
4878451997010620	16	5	30	-1	1	58.3%
4878451997010720	22	12	30	-1	1	58.3%
4878451997010820	27	12	30	-1	1	58.3%
4878451997010920	29	23	30	-1	1	58.3%
4878451997011020	31	25	30	-1	1	58.3%
4878451997011120	26	-12	31	-1	1	60.5%
4878451997011220	-9	-14	31	-1	1	60.5%
4878451997011320	10	-10	31	-1	1	60.5%
4878451997011420	16	3	31	-1	1	60.5%
4878451997011520	19	7	31	-1	1	60.5%
4878451997011620	18	0	31	-1	1	60.5%
4878451997011720	29	13	31	-1	1	60.5%
4878451997011820	36	25	31	-1	1	60.5%
4878451997011920	33	18	32	0	2	63.5%
4878451997012020	30	13	32	0	2	63.5%
4878451997012120	29	17	32	0	2	63.5%
4878451997012220	31	14	32	0	2	63.5%
4878451997012320	30	11	32	0	2	63.5%
4878451997012420	22	9	32	0	2	63.5%
4878451997012520	35	11	32	0	2	63.5%
4878451997012620	38	27	32	0	2	63.5%
4878451997012720	32	17	32	0	2	63.5%
4878451997012820	30	5	32	0	2	63.5%
4878451997012920	30	13	32	0	2	63.5%
4878451997013020	38	31	33	1	2	67.6%
4878451997013120	33	29	33	1	2	67.6%

SSTNYEARMMDDHH	TMAX (°F)	TMIN (°F)	descend min temp (°F)	descend min temp (°C)	pavement temp (°C)	% Rank
1-Feb-97	38	30	33	1	2	67.6%
2-Feb-97	31	24	33	1	2	67.6%
3-Feb-97	25	14	33	1	2	67.6%
4-Feb-97	20	13	33	1	2	67.6%
5-Feb-97	20	12	33	1	2	67.6%
6-Feb-97	22	8	33	1	2	67.6%
7-Feb-97	22	3	34	1	3	70.6%
8-Feb-97	20	-2	34	1	3	70.6%
9-Feb-97	25	2	34	1	3	70.6%
10-Feb-97	27	4	34	1	3	70.6%
11-Feb-97	30	19	34	1	3	70.6%
12-Feb-97	29	16	35	2	3	72.4%
13-Feb-97	26	9	35	2	3	72.4%
14-Feb-97	31	17	35	2	3	72.4%
15-Feb-97	37	30	36	2	4	73.6%
16-Feb-97	41	27	36	2	4	73.6%
17-Feb-97	44	26	36	2	4	73.6%
18-Feb-97	33	23	36	2	4	73.6%
19-Feb-97	38	21	36	2	4	73.6%
20-Feb-97	32	17	37	3	4	75.4%
21-Feb-97	28	13	37	3	4	75.4%
22-Feb-97	26	10	37	3	4	75.4%
23-Feb-97	22	11	38	3	5	76.5%
24-Feb-97	24	7	39	4	5	76.9%
25-Feb-97	31	7	40	4	6	77.3%
26-Feb-97	30	18	40	4	6	77.3%
27-Feb-97	28	22	40	4	6	77.3%
28-Feb-97	22	13	40	4	6	77.3%
1-Mar-97	23	7	42	6	6	78.8%
2-Mar-97	38	46	42	6	6	78.8%
3-Mar-97	24	12	43	6	7	79.5%
4-Mar-97	22	9	43	6	7	79.5%
5-Mar-97	30	13	43	6	7	79.5%
6-Mar-97	39	12	43	6	7	79.5%
7-Mar-97	38	21	43	6	7	79.5%
8-Mar-97	38	24	44	7	7	81.4%
9-Mar-97	38	19	44	7	7	81.4%
10-Mar-97	46	30	44	7	7	81.4%
11-Mar-97	55	33	44	7	7	81.4%
12-Mar-97	52	33	44	7	7	81.4%
13-Mar-97	36	22	45	7	8	83.2%
14-Mar-97	30	21	45	7	8	83.2%
15-Mar-97	46	18	45	7	8	83.2%
16-Mar-97	50	33	45	7	8	83.2%
17-Mar-97	42	31	46	8	8	84.7%
18-Mar-97	51	28	46	8	8	84.7%
19-Mar-97	59	33	47	8	9	85.5%
20-Mar-97	62	35	47	8	9	85.5%

SSTNYEARMMDDHH	TMAX (°F)	TMIN (°F)	descend min temp (°F)	descend min temp (°C)	pavement temp (°C)	% Rank
21-Mar-97	52	34	47	8	9	85.5%
22-Mar-97	56	31	47	8	9	85.5%
23-Mar-97	57	34	47	8	9	85.5%
24-Mar-97	38	21	47	8	9	85.5%
25-Mar-97	47	19	48	9	9	87.7%
26-Mar-97	58	29	48	9	9	87.7%
27-Mar-97	45	26	48	9	9	87.7%
28-Mar-97	48	21	49	9	10	88.8%
29-Mar-97	40	18	49	9	10	88.8%
30-Mar-97	57	22	49	9	10	88.8%
31-Mar-97	58	22	50	10	10	89.9%
1-Apr-97	33	21	50	10	10	89.9%
2-Apr-97	26	22	50	10	10	89.9%
3-Apr-97	50	20	50	10	10	89.9%
4-Apr-97	45	19	50	10	10	89.9%
5-Apr-97	23	14	51	11	11	91.8%
6-Apr-97	34	13	51	11	11	91.8%
7-Apr-97	45	21	51	11	11	91.8%
8-Apr-97	45	22	51	11	11	91.8%
9-Apr-97	33	15	52	11	11	93.3%
10-Apr-97	21	7	52	11	11	93.3%
11-Apr-97	20	5	52	11	11	93.3%
12-Apr-97	27	5	53	12	12	94.4%
13-Apr-97	42	16	53	12	12	94.4%
14-Apr-97	47	36	53	12	12	94.4%
15-Apr-97	53	32	54	12	12	95.5%
16-Apr-97	60	26	54	12	12	95.5%
17-Apr-97	65	30	54	12	12	95.5%
18-Apr-97	66	36	54	12	12	95.5%
19-Apr-97	64	34	54	12	12	95.5%
20-Apr-97	57	37	55	13	13	97.3%
21-Apr-97	50	33	55	13	13	97.3%
22-Apr-97	48	32	55	13	13	97.3%
23-Apr-97	48	29	55	13	13	97.3%
24-Apr-97	41	32	57	14	14	98.8%
25-Apr-97	53	28	57	14	14	98.8%
26-Apr-97	51	32	57	14	14	98.8%
27-Apr-97	65	36	61	16	16	100.0%
28-Apr-97	55	26	0M			
29-Apr-97	45	32	0M			
30-Apr-97	50	30	0M			

Temperature Data: Gillette

: STATION NUMBER 483855 GILLETTE 9 ESE
: OVERALL PERIOD CONSIDERED 19960801-19970430
: WINDOW (START AND END): 0101-1231
: Note: Corrected Data may follow, out of time order

Total Days =	273
Missing Lows =	3
Total Observations =	270

S STNYEARMMDDHH	TMAX (°F)	TMIN (°F)	descend min temp (°F)	descend min temp (°C)	pavement temp (°C)	% Rank
4838551996080120	91	58	-31	-35	-28	0.0%
48385519960802**	0M	0M	-29	-34	-27	0.3%
4838551996080320	94	57	-26	-32	-26	0.7%
4838551996080420	80	53	-25	-32	-26	1.1%
4838551996080520	88	45	-18	-28	-22	1.4%
4838551996080620	66	44	-18	-28	-22	1.4%
4838551996080720	80	43	-16	-27	-21	2.2%
4838551996080820	88	46	-16	-27	-21	2.2%
4838551996080920	85	57	-15	-26	-21	2.9%
4838551996081020	84	49	-11	-24	-19	3.3%
4838551996081120	94	56	-8	-22	-17	3.7%
4838551996081220	95	58	-8	-22	-17	3.7%
4838551996081320	86	54	-7	-22	-17	4.4%
4838551996081420	88	54	-7	-22	-17	4.4%
4838551996081520	80	57	-6	-21	-16	5.2%
4838551996081620	89	58	-5	-21	-16	5.5%
4838551996081720	94	60	-5	-21	-16	5.5%
4838551996081820	84	56	-4	-20	-15	6.3%
4838551996081920	78	46	-3	-19	-15	6.6%
4838551996082020	93	56	-3	-19	-15	6.6%
4838551996082120	74	51	-3	-19	-15	6.6%
4838551996082220	82	49	-2	-19	-15	7.8%
4838551996082320	88	54	-1	-18	-14	8.1%
4838551996082420	92	66	0	-18	-14	8.5%
4838551996082520	86	51	0	-18	-14	8.5%
4838551996082620	84	59	0	-18	-14	8.5%
4838551996082720	89	58	0	-18	-14	8.5%
4838551996082820	87	56	0	-18	-14	8.5%
4838551996082920	68	54	0	-18	-14	8.5%
4838551996083020	78	52	1	-17	-13	10.7%
4838551996083120	88	54	1	-17	-13	10.7%
4838551996090120	77	54	1	-17	-13	10.7%
4838551996090220	77	50	2	-17	-13	11.8%
4838551996090320	84	51	2	-17	-13	11.8%
4838551996090420	90	57	3	-16	-12	12.6%
4838551996090520	79	53	3	-16	-12	12.6%
4838551996090620	79	47	4	-16	-12	13.3%
4838551996090720	76	42	4	-16	-12	13.3%
4838551996090820	81	47	4	-16	-12	13.3%
4838551996090920	83	44	4	-16	-12	13.3%

S STNYEARMMDDHH	TMAX (°F)	TMIN (°F)	descend min temp (°F)	descend min temp (°C)	pavement temp (°C)	% Rank
4838551996091020	83	42	5	-15	-11	14.8%
4838551996091120	73	47	5	-15	-11	14.8%
4838551996091220	76	52	5	-15	-11	14.8%
4838551996091320	78	51	6	-14	-11	15.9%
4838551996091420	77	54	6	-14	-11	15.9%
4838551996091520	72	51	6	-14	-11	15.9%
4838551996091620	78	49	7	-14	-10	17.1%
4838551996091720	57	42	7	-14	-10	17.1%
4838551996091820	56	38	7	-14	-10	17.1%
4838551996091920	61	36	7	-14	-10	17.1%
4838551996092020	61	35	7	-14	-10	17.1%
4838551996092120	59	37	8	-13	-10	18.9%
4838551996092220	62	39	8	-13	-10	18.9%
4838551996092320	56	35	8	-13	-10	18.9%
4838551996092420	56	35	8	-13	-10	18.9%
4838551996092520	46	32	8	-13	-10	18.9%
4838551996092620	41	29	9	-13	-9	20.8%
4838551996092720	51	26	9	-13	-9	20.8%
4838551996092820	69	46	9	-13	-9	20.8%
4838551996092920	79	39	9	-13	-9	20.8%
4838551996093020	82	39	9	-13	-9	20.8%
4838551996100120	72	41	9	-13	-9	20.8%
4838551996100220	50	31	11	-12	-8	23.0%
4838551996100320	69	35	11	-12	-8	23.0%
4838551996100420	78	46	11	-12	-8	23.0%
4838551996100520	77	48	11	-12	-8	23.0%
4838551996100620	67	38	12	-11	-8	24.5%
4838551996100720	66	40	12	-11	-8	24.5%
4838551996100820	66	39	13	-11	-7	25.2%
4838551996100920	65	32	13	-11	-7	25.2%
4838551996101020	82	37	13	-11	-7	25.2%
4838551996101120	77	46	13	-11	-7	25.2%
4838551996101220	77	45	14	-10	-7	26.7%
4838551996101320	81	38	15	-9	-6	27.1%
4838551996101420	61	36	15	-9	-6	27.1%
4838551996101520	64	35	15	-9	-6	27.1%
4838551996101620	49	30	16	-9	-6	28.2%
4838551996101720	38	24	16	-9	-6	28.2%
4838551996101820	0M	20	16	-9	-6	28.2%
4838551996101920	58	0M	16	-9	-6	28.2%
4838551996102020	38	24	16	-9	-6	28.2%
4838551996102120	39	20	17	-8	-5	30.1%
4838551996102220	57	25	17	-8	-5	30.1%
4838551996102320	45	27	17	-8	-5	30.1%
4838551996102420	55	27	17	-8	-5	30.1%
4838551996102520	48	30	18	-8	-5	31.5%
4838551996102620	38	23	18	-8	-5	31.5%
4838551996102720	36	13	18	-8	-5	31.5%

S STNYEARMMDDHH	TMAX (°F)	TMIN (°F)	descend min temp (°F)	descend min temp (°C)	pavement temp (°C)	% Rank
4838551996102820	52	22	18	-8	-5	31.5%
4838551996102920	37	15	18	-8	-5	31.5%
4838551996103020	22	13	19	-7	-5	33.4%
4838551996103120	36	7	19	-7	-5	33.4%
4838551996110120	40	23	19	-7	-5	33.4%
4838551996110220	58	26	19	-7	-5	33.4%
4838551996110320	57	29	19	-7	-5	33.4%
4838551996110420	49	30	20	-7	-4	35.3%
4838551996110520	38	23	20	-7	-4	35.3%
4838551996110620	37	17	20	-7	-4	35.3%
4838551996110720	36	20	20	-7	-4	35.3%
4838551996110820	45	17	20	-7	-4	35.3%
4838551996110920	42	26	20	-7	-4	35.3%
4838551996111020	50	24	20	-7	-4	35.3%
4838551996111120	35	25	20	-7	-4	35.3%
4838551996111220	46	22	21	-6	-4	38.2%
4838551996111320	25	21	21	-6	-4	38.2%
4838551996111420	36	22	21	-6	-4	38.2%
4838551996111520	30	15	21	-6	-4	38.2%
4838551996111620	15	9	22	-6	-3	39.7%
4838551996111720	32	-6	22	-6	-3	39.7%
4838551996111820	44	8	22	-6	-3	39.7%
4838551996111920	46	16	22	-6	-3	39.7%
4838551996112020	49	17	23	-5	-3	41.2%
4838551996112120	27	12	23	-5	-3	41.2%
4838551996112220	23	3	23	-5	-3	41.2%
4838551996112320	23	-2	23	-5	-3	41.2%
4838551996112420	43	4	23	-5	-3	41.2%
4838551996112520	33	20	23	-5	-3	41.2%
4838551996112620	39	18	23	-5	-3	41.2%
4838551996112720	39	16	23	-5	-3	41.2%
4838551996112820	44	15	24	-4	-2	44.2%
4838551996112920	32	20	24	-4	-2	44.2%
4838551996113020	31	13	24	-4	-2	44.2%
4838551996120120	37	19	24	-4	-2	44.2%
4838551996120220	36	11	24	-4	-2	44.2%
4838551996120320	31	7	24	-4	-2	44.2%
4838551996120420	28	6	24	-4	-2	44.2%
4838551996120520	40	16	25	-4	-2	46.8%
4838551996120620	38	19	25	-4	-2	46.8%
4838551996120720	35	16	25	-4	-2	46.8%
4838551996120820	46	24	25	-4	-2	46.8%
4838551996120920	49	41	25	-4	-2	46.8%
4838551996121020	52	32	25	-4	-2	46.8%
4838551996121120	44	24	25	-4	-2	46.8%
4838551996121220	49	22	25	-4	-2	46.8%
4838551996121320	43	19	25	-4	-2	46.8%
4838551996121420	29	9	25	-4	-2	46.8%

S STNYEARMMDDHH	TMAX (°F)	TMIN (°F)	descend min temp (°F)	descend min temp (°C)	pavement temp (°C)	% Rank
4838551996121520	29	21	26	-3	-1	50.5%
4838551996121620	29	6	26	-3	-1	50.5%
4838551996121720	6	1	26	-3	-1	50.5%
4838551996121820	3	-8	26	-3	-1	50.5%
4838551996121920	25	-3	26	-3	-1	50.5%
4838551996122020	36	14	26	-3	-1	50.5%
4838551996122120	25	3	26	-3	-1	50.5%
4838551996122220	5	-5	27	-3	-1	53.1%
4838551996122320	5	-16	27	-3	-1	53.1%
4838551996122420	13	-7	27	-3	-1	53.1%
4838551996122520	11	-18	27	-3	-1	53.1%
4838551996122620	40	-26	27	-3	-1	53.1%
4838551996122720	42	1	27	-3	-1	53.1%
4838551996122820	37	0	27	-3	-1	53.1%
4838551996122920	45	-3	28	-2	0	55.7%
4838551996123020	50	35	28	-2	0	55.7%
4838551996123120	49	35	29	-2	0	56.5%
4838551997010120	51	36	29	-2	0	56.5%
4838551997010220	46	31	29	-2	0	56.5%
4838551997010320	41	31	29	-2	0	56.5%
4838551997010420	32	11	29	-2	0	56.5%
4838551997010520	27	0	30	-1	1	58.3%
4838551997010620	25	5	30	-1	1	58.3%
4838551997010720	34	23	30	-1	1	58.3%
4838551997010820	32	18	30	-1	1	58.3%
4838551997010920	24	0	30	-1	1	58.3%
4838551997011020	0	-25	30	-1	1	58.3%
4838551997011120	-15	-29	30	-1	1	58.3%
4838551997011220	-9	-31	30	-1	1	58.3%
4838551997011320	4	-16	31	-1	1	61.3%
4838551997011420	14	-3	31	-1	1	61.3%
4838551997011520	23	0	31	-1	1	61.3%
4838551997011620	16	-15	31	-1	1	61.3%
4838551997011720	31	8	31	-1	1	61.3%
4838551997011820	44	30	31	-1	1	61.3%
4838551997011920	46	30	31	-1	1	61.3%
4838551997012020	46	31	31	-1	1	61.3%
4838551997012120	41	27	31	-1	1	61.3%
4838551997012220	29	16	31	-1	1	61.3%
4838551997012320	33	8	32	0	2	65.0%
4838551997012420	8	-8	32	0	2	65.0%
4838551997012520	5	-11	32	0	2	65.0%
4838551997012620	13	-4	32	0	2	65.0%
4838551997012720	21	-18	33	1	2	66.5%
4838551997012820	38	12	33	1	2	66.5%
4838551997012920	41	20	34	1	3	67.2%
4838551997013020	48	33	34	1	3	67.2%
4838551997013120	49	30	34	1	3	67.2%

S STNYEARMMDDHH	TMAX (°F)	TMIN (°F)	descend min temp (°F)	descend min temp (°C)	pavement temp (°C)	% Rank
1-Feb	41	32	34	1	3	67.2%
2-Feb	42	27	35	2	3	68.7%
3-Feb	31	20	35	2	3	68.7%
4-Feb	29	6	35	2	3	68.7%
5-Feb	26	7	35	2	3	68.7%
6-Feb	27	2	35	2	3	68.7%
7-Feb	28	2	35	2	3	68.7%
8-Feb	36	8	35	2	3	68.7%
9-Feb	30	1	35	2	3	68.7%
10-Feb	31	7	36	2	4	71.7%
11-Feb	24	5	36	2	4	71.7%
12-Feb	38	5	36	2	4	71.7%
13-Feb	39	19	36	2	4	71.7%
14-Feb	37	25	36	2	4	71.7%
15-Feb	40	30	36	2	4	71.7%
16-Feb	48	34	37	3	4	73.9%
17-Feb	53	37	37	3	4	73.9%
18-Feb	41	27	37	3	4	73.9%
19-Feb	47	26	37	3	4	73.9%
20-Feb	39	25	38	3	5	75.4%
21-Feb	36	23	38	3	5	75.4%
22-Feb	29	4	38	3	5	75.4%
23-Feb	26	0	38	3	5	75.4%
24-Feb	35	11	38	3	5	75.4%
25-Feb	45	11	38	3	5	75.4%
26-Feb	33	20	39	4	5	77.6%
27-Feb	46	19	39	4	5	77.6%
28-Feb	25	9	39	4	5	77.6%
1-Mar	35	9	39	4	5	77.6%
2-Mar	47	23	40	4	6	79.1%
3-Mar	33	18	41	5	6	79.5%
4-Mar	29	9	41	5	6	79.5%
5-Mar	36	18	41	5	6	79.5%
6-Mar	52	18	42	6	6	80.6%
7-Mar	51	29	42	6	6	80.6%
8-Mar	48	24	42	6	6	80.6%
9-Mar	49	21	43	6	7	81.7%
10-Mar	47	27	44	7	7	82.1%
11-Mar	65	25	44	7	7	82.1%
12-Mar	41	23	44	7	7	82.1%
13-Mar	23	M	45	7	8	83.2%
14-Mar	18	-7	45	7	8	83.2%
15-Mar	44	4	46	8	8	84.0%
16-Mar	64	34	46	8	8	84.0%
17-Mar	60	31	46	8	8	84.0%
18-Mar	61	28	46	8	8	84.0%
19-Mar	72	41	46	8	8	84.0%
20-Mar	65	44	47	8	9	85.8%

S STNYEARMMDDHH	TMAX (°F)	TMIN (°F)	descend min temp (°F)	descend min temp (°C)	pavement temp (°C)	% Rank
21-Mar	52	31	47	8	9	85.8%
22-Mar	50	29	47	8	9	85.8%
23-Mar	58	29	48	9	9	86.9%
24-Mar	36	26	49	9	10	87.3%
25-Mar	56	25	49	9	10	87.3%
26-Mar	71	38	49	9	10	87.3%
27-Mar	62	31	50	10	10	88.4%
28-Mar	52	28	51	11	11	88.8%
29-Mar	45	25	51	11	11	88.8%
30-Mar	64	23	51	11	11	88.8%
31-Mar	69	36	51	11	11	88.8%
1-Apr	49	27	51	11	11	88.8%
2-Apr	44	25	52	11	11	90.7%
3-Apr	68	21	52	11	11	90.7%
4-Apr	52	24	53	12	12	91.4%
5-Apr	26	13	53	12	12	91.4%
6-Apr	25	8	54	12	12	92.1%
7-Apr	21	4	54	12	12	92.1%
8-Apr	24	0	54	12	12	92.1%
9-Apr	25	17	54	12	12	92.1%
10-Apr	19	7	54	12	12	92.1%
11-Apr	22	-5	54	12	12	92.1%
12-Apr	30	-1	54	12	12	92.1%
13-Apr	34	9	56	13	13	94.7%
14-Apr	53	25	56	13	13	94.7%
15-Apr	59	25	56	13	13	94.7%
16-Apr	62	26	56	13	13	94.7%
17-Apr	72	38	57	14	14	96.2%
18-Apr	64	36	57	14	14	96.2%
19-Apr	65	34	57	14	14	96.2%
20-Apr	67	37	57	14	14	96.2%
21-Apr	52	35	58	14	14	97.7%
22-Apr	53	31	58	14	14	97.7%
23-Apr	57	26	58	14	14	97.7%
24-Apr	53	31	58	14	14	97.7%
25-Apr	56	30	59	15	15	99.2%
26-Apr	55	36	60	16	15	99.6%
27-Apr	72	31	66	19	18	100.0%
28-Apr	55	38	0M			
29-Apr	45	34	0M			
30-Apr	53	33	M			

APPENDIX G: Statistical Data

One-Way Analysis of Variance

Analysis of Variance for Dens K

Source	DF	SS	MS	F	P
Type K	3	51.2143	17.0714	196.98	0.001
Error	3	0.2600	0.0867		
Total	6	51.4743			

Level	N	Mean	StDev
1	2	150.400	0.283
2	1	147.600	0.000
3	2	144.400	0.424
4	2	150.700	0.000

Pooled StDev = 0.294

```
                    Individual 95% CIs For Mean
                    Based on Pooled StDev
------+---------+---------+---------+
                                (--*-)
                      (--*---)
(--*-)
                                (--*-)
------+---------+---------+---------+
    145.0     147.5     150.0     152.5
```

One-Way Analysis of Variance

Analysis of Variance for Dens P

Source	DF	SS	MS	F	P
Type P	3	109.78	36.59	29.59	0.000
Error	8	9.89	1.24		
Total	11	119.68			

Level	N	Mean	StDev
1	2	142.70	0.14
2	2	141.65	1.48
3	4	136.97	0.82
4	4	144.10	1.37

Pooled StDev = 1.11

```
                    Individual 95% CIs For Mean
                    Based on Pooled StDev
--------+---------+---------+---------
                        (-----*-----)
                  (-----*-----)
(----*---)
                              (---*----)
--------+---------+---------+---------
      138.0     141.0     144.0
```

General Linear Model

Factor	Levels	Values			
Type	4	1	2	3	4
Location	2	1	2		

Analysis of Variance for Density

Source	DF	Seq SS	Adj SS	Adj MS	F	P
Type	3	181.349	138.450	46.150	50.00	0.000
Location	1	212.800	191.476	191.476	207.46	0.000
Type*Location	3	1.679	1.679	0.560	0.61	0.625
Error	11	10.152	10.152	0.923		
Total	18	405.981				

Unusual Observations for Density

Obs	Density	Fit	StDev Fit	Residual	St Resid
4	147.600	147.600	0.961	0.000	* X
18	142.400	144.100	0.480	-1.700	-2.04R

R denotes an observation with a large standardized residual
X denotes an observation whose X value gives it large influence.

One-Way Analysis of Variance

Analysis of Variance for Temp K

Source	DF	SS	MS	F	P
Type K	3	15.43	5.14	2.26	0.223
Error	4	9.09	2.27		
Total	7	24.52			

Level	N	Mean	StDev
1	2	-26.800	1.414
2	2	-25.250	1.061
3	2	-25.300	2.263
4	2	-28.650	0.919

Pooled StDev = 1.507

```
Individual 95% CIs For Mean
Based on Pooled StDev
------+---------+---------+---------+
        (---------*---------)
            (---------*---------)
            (---------*---------)
 (---------*--------)
------+---------+---------+---------+
  -30.0     -27.0     -24.0     -21.0
```

One-Way Analysis of Variance

Analysis of Variance for Temp P

Source	DF	SS	MS	F	P
Type P	3	25.19	8.40	4.35	0.060
Error	6	11.59	1.93		
Total	9	36.78			

Level	N	Mean	StDev
1	2	-26.000	1.131
2	2	-24.600	0.424
3	2	-23.600	3.111
4	4	-27.575	0.386

Pooled StDev = 1.390

```
Individual 95% CIs For Mean
Based on Pooled StDev
--------+---------+---------+--------
    (---------*---------)
          (---------*--------)
              (---------*--------)
 (------*------)
--------+---------+---------+--------
    -27.5     -25.0     -22.5
```

General Linear Model

Factor	Levels	Values			
Type	4	1	2	3	4
Location	2	1	2		

Analysis of Variance for Temp

Source	DF	Seq SS	Adj SS	Adj MS	F	P
Type	3	36.894	38.350	12.783	6.18	0.012
Location	1	4.848	4.760	4.760	2.30	0.160
Type*Location	3	0.646	0.646	0.215	0.10	0.956
Error	10	20.678	20.678	2.068		
Total	17	63.065				

Unusual Observations for Temp

Obs	Temp	Fit	StDev Fit	Residual	St Resid
14	-21.4000	-23.6000	1.0168	2.2000	2.16R
16	-25.8000	-23.6000	1.0168	-2.2000	-2.16R

R denotes an observation with a large standardized residual

One-Way Analysis of Variance

Analysis of Variance for Stress K

Source	DF	SS	MS	F	P
Type K	3	14097	4699	1.19	0.420
Error	4	15811	3953		
Total	7	29908			

Level	N	Mean	StDev
1	2	385.65	92.28
2	2	304.30	80.75
3	2	310.05	2.62
4	2	395.80	27.72

Pooled StDev = 62.87

```
Individual 95% CIs For Mean
Based on Pooled StDev
--+---------+---------+---------+----
        (------------*-----------)
(-----------*------------)
 (-----------*-----------)
         (------------*-----------)
--+---------+---------+---------+----
200       300       400       500
```

One-Way Analysis of Variance

Analysis of Variance for Stress P

Source	DF	SS	MS	F	P
Type P	3	84266	28089	30.27	0.001
Error	6	5568	928		
Total	9	89834			

Level	N	Mean	StDev
1	2	426.55	26.94
2	2	364.15	34.29
3	2	246.65	9.69
4	4	491.40	34.50

Pooled StDev = 30.46

```
Individual 95% CIs For Mean
Based on Pooled StDev
-+---------+---------+---------+-----
                   (-----*----)
              (----*-----)
(-----*----)
                              (---*---)
-+---------+---------+---------+-----
200       300       400       500
```

General Linear Model

Factor	Levels	Values			
Type	4	1	2	3	4
Location	2	1	2		

Analysis of Variance for Stress

Source	DF	Seq SS	Adj SS	Adj MS	F	P
Type	3	90387	72779	24260	11.35	0.001
Location	1	6269	4714	4714	2.20	0.168
Type*Location	3	15191	15191	5064	2.37	0.132
Error	10	21379	21379	2138		
Total	17	133226				

One-Way Analysis of Variance

Analysis of Variance for Rut K

Source	DF	SS	MS	F	P
TypeRutK	4	0.037488	0.009372	38.64	0.000
Error	6	0.001455	0.000243		
Total	10	0.038943			

Level	N	Mean	StDev
1	2	0.10450	0.01202
2	2	0.08800	0.01838
3	2	0.03200	0.01273
4	3	0.17933	0.01888
5	2	0.03200	0.00990

Pooled StDev = 0.01557

```
Individual 95% CIs For Mean
Based on Pooled StDev
----------+---------+---------+------
               (---*----)
            (----*---)
  (---*----)
                                (---*---)
  (---*----)
----------+---------+---------+------
          0.060     0.120     0.180
```

One-Way Analysis of Variance

Analysis of Variance for Rut P

Source	DF	SS	MS	F	P
Type rut	3	0.000460	0.000153	1.04	0.464
Error	4	0.000588	0.000147		
Total	7	0.001048			

Level	N	Mean	StDev
1	2	0.04300	0.00141
2	2	0.04000	0.02263
3	2	0.05900	0.00849
5	2	0.04200	0.00141

Pooled StDev = 0.01212

```
Individual 95% CIs For Mean
Based on Pooled StDev
--+---------+---------+---------+----
   (----------*-----------)
(-----------*-----------)
           (-----------*----------)
 (-----------*-----------)
--+---------+---------+---------+----
0.020     0.040     0.060     0.080
```

General Linear Model

Factor	Levels	Values			
TypeRut	4	1	2	3	5
LocRut	2	1	2		

Analysis of Variance for RutDepth

Source	DF	Seq SS	Adj SS	Adj MS	F	P
TypeRut	3	0.0033872	0.0033872	0.0011291	6.79	0.014
LocRut	1	0.0013141	0.0013141	0.0013141	7.90	0.023
TypeRut*LocRut	3	0.0056012	0.0056012	0.0018671	11.23	0.003
Error	8	0.0013305	0.0013305	0.0001663		
Total	15	0.0116329				

Regression Analysis

The regression equation is
FracTemp = 4.8 - 0.215 Density

Predictor	Coef	StDev	T	P
Constant	4.79	12.91	0.37	0.715
Density	-0.21478	0.08972	-2.39	0.028

S = 1.732 R-Sq = 24.2% R-Sq(adj) = 19.9%

Analysis of Variance

Source	DF	SS	MS	F	P
Regression	1	17.195	17.195	5.73	0.028
Error	18	54.003	3.000		
Total	19	71.198			

Unusual Observations

Obs	Density	FracTemp	Fit	StDev Fit	Residual	St Resid
12	138	-21.400	-24.784	0.669	3.384	2.12R
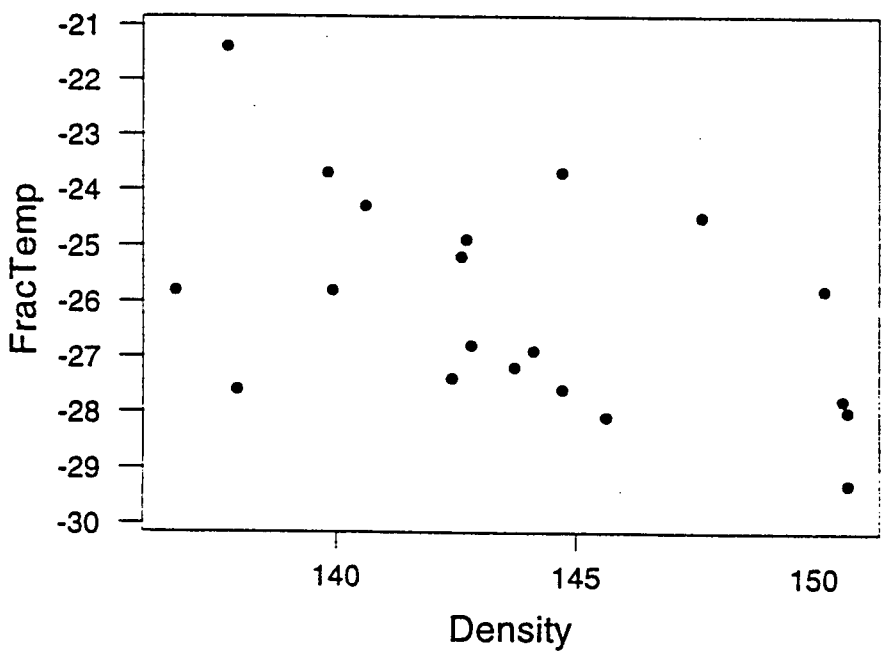
R denotes an observation with a large standardized residual