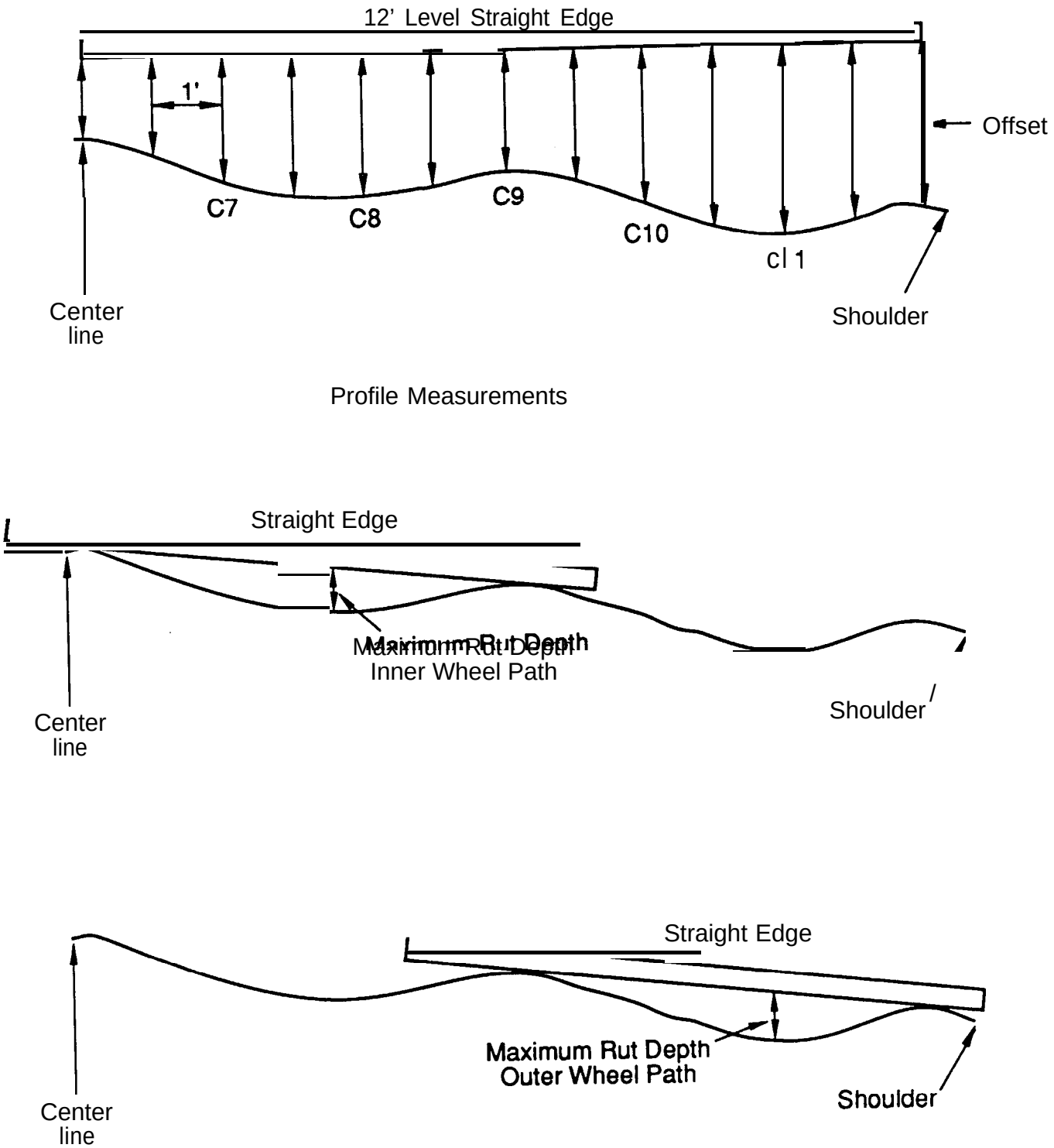

Figure 11. Profile and rut depth measurements



Figure 12. Transverse profilograph device

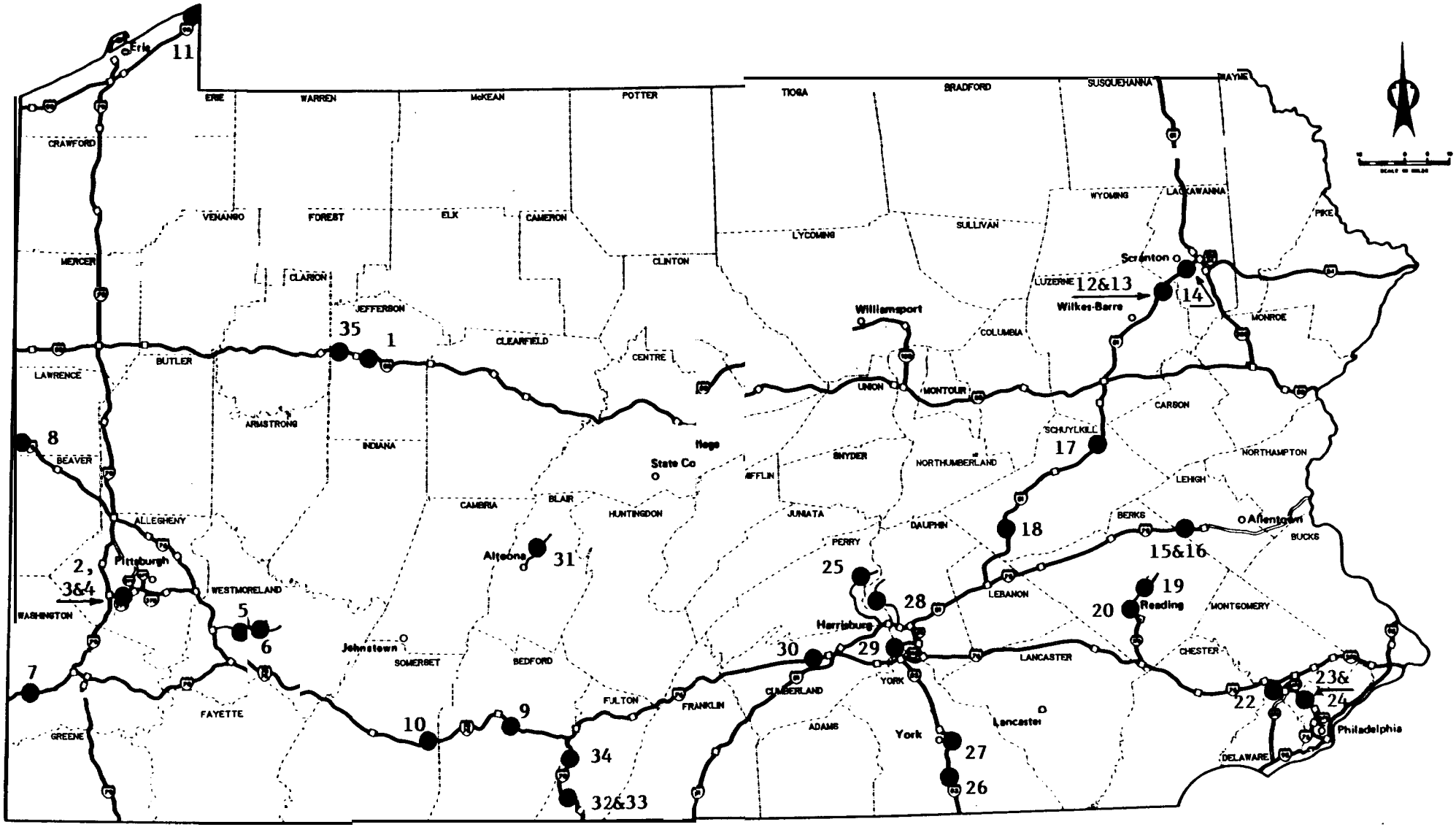

Figure 13. Project sites location map

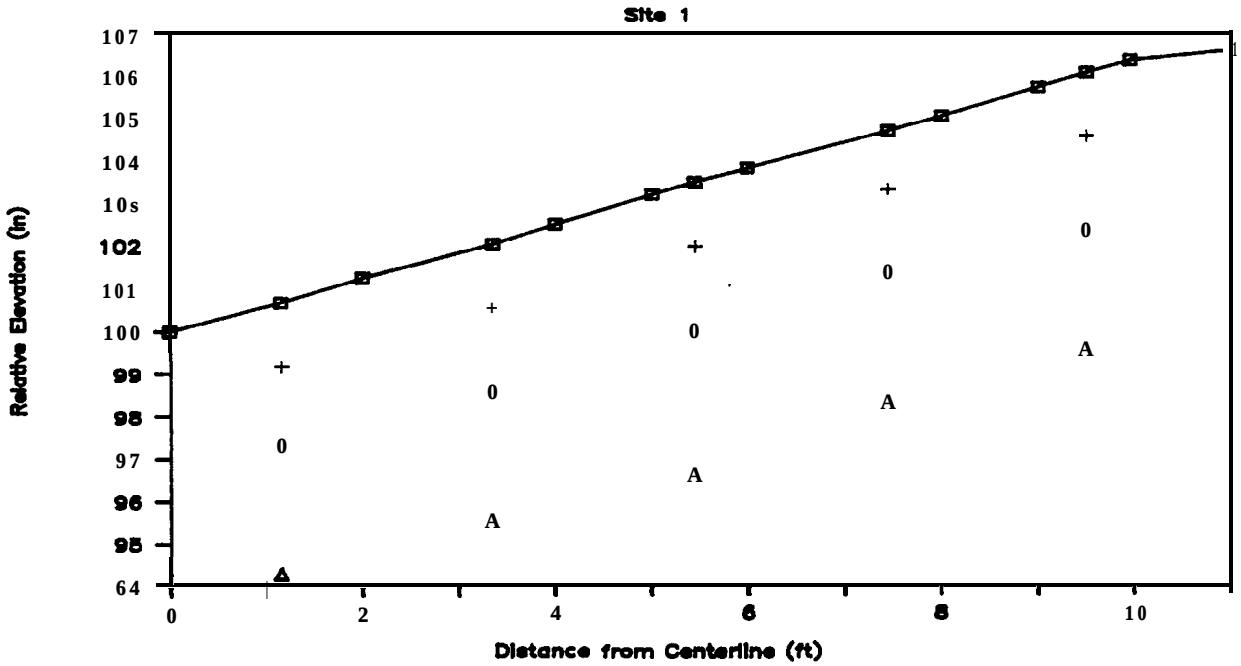

Figure 14. Transverse profile of Project 1

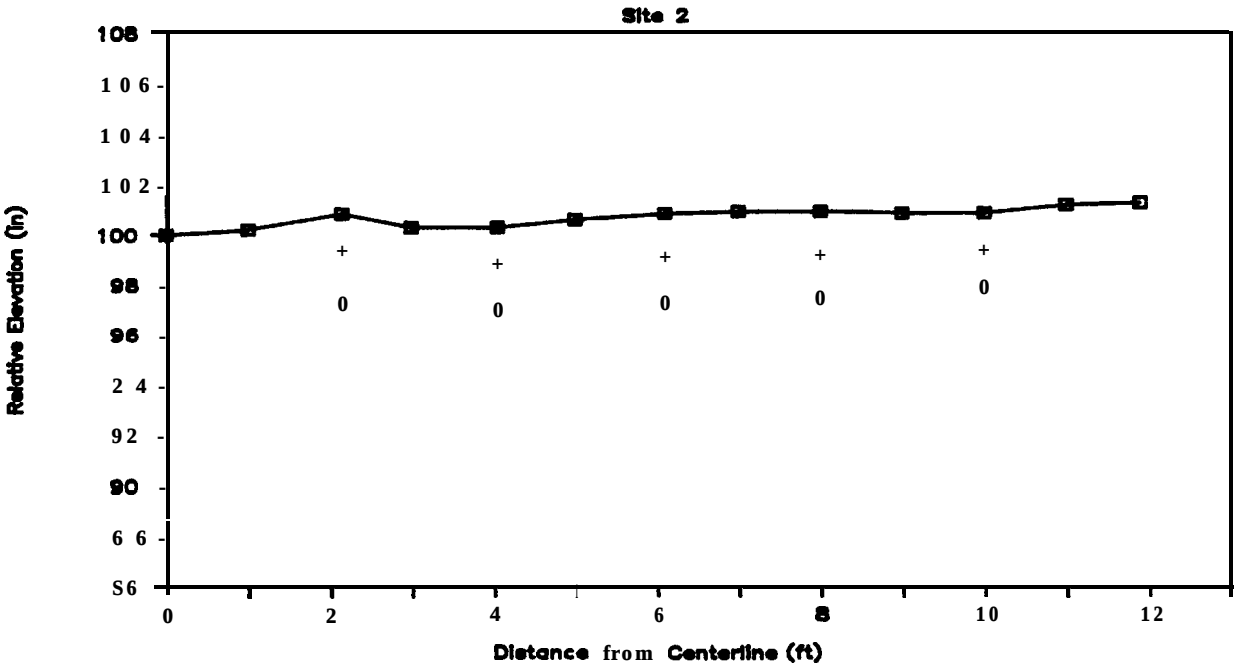

Figure 15. Transverse profile of Project 2

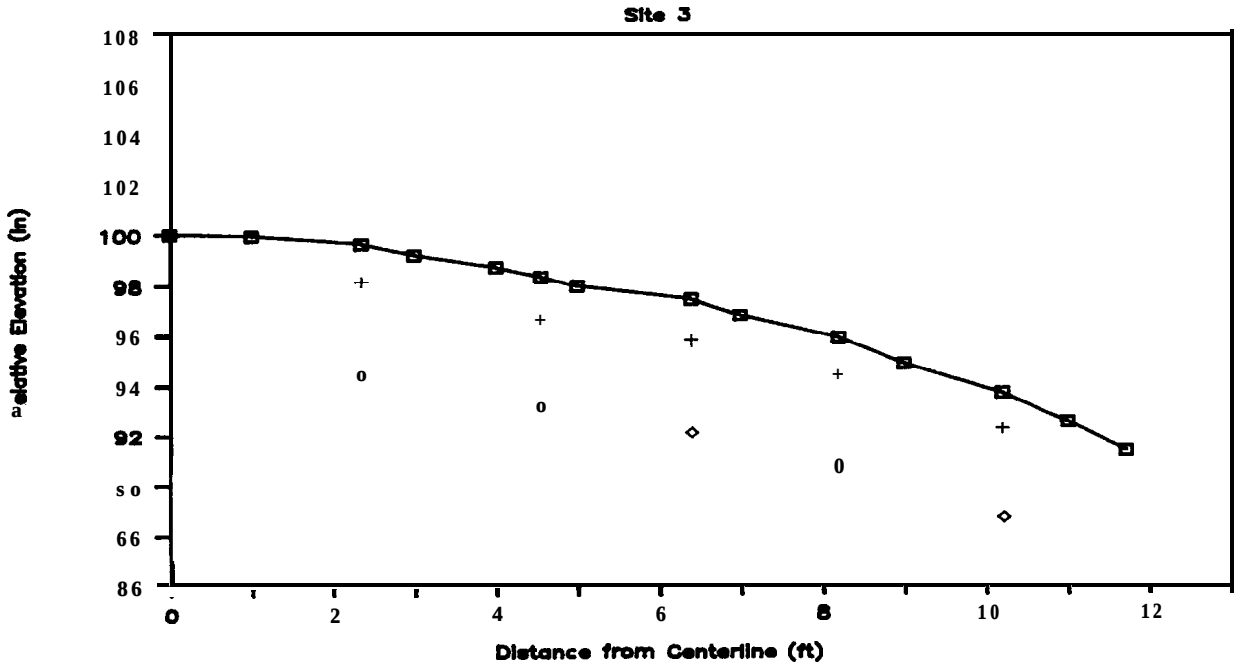

Figure 16. Transverse profile of Project 3

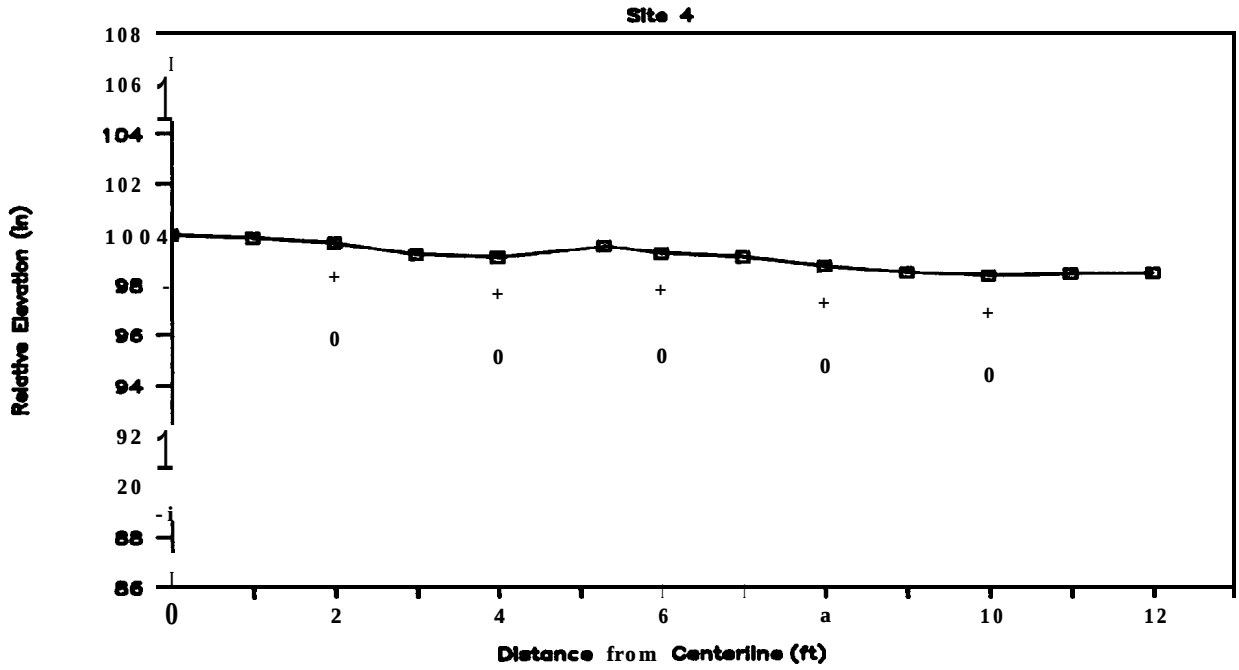

Figure 17. Transverse profile of Project 4

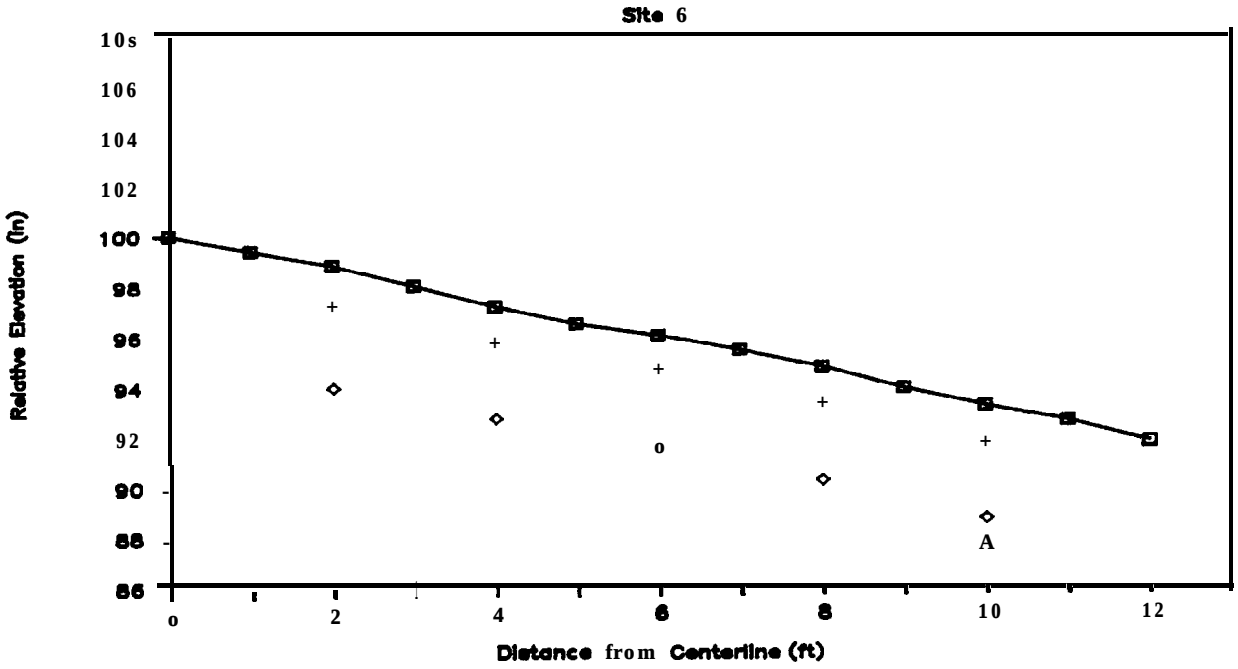

Figure 18. Transverse profile of Project 5

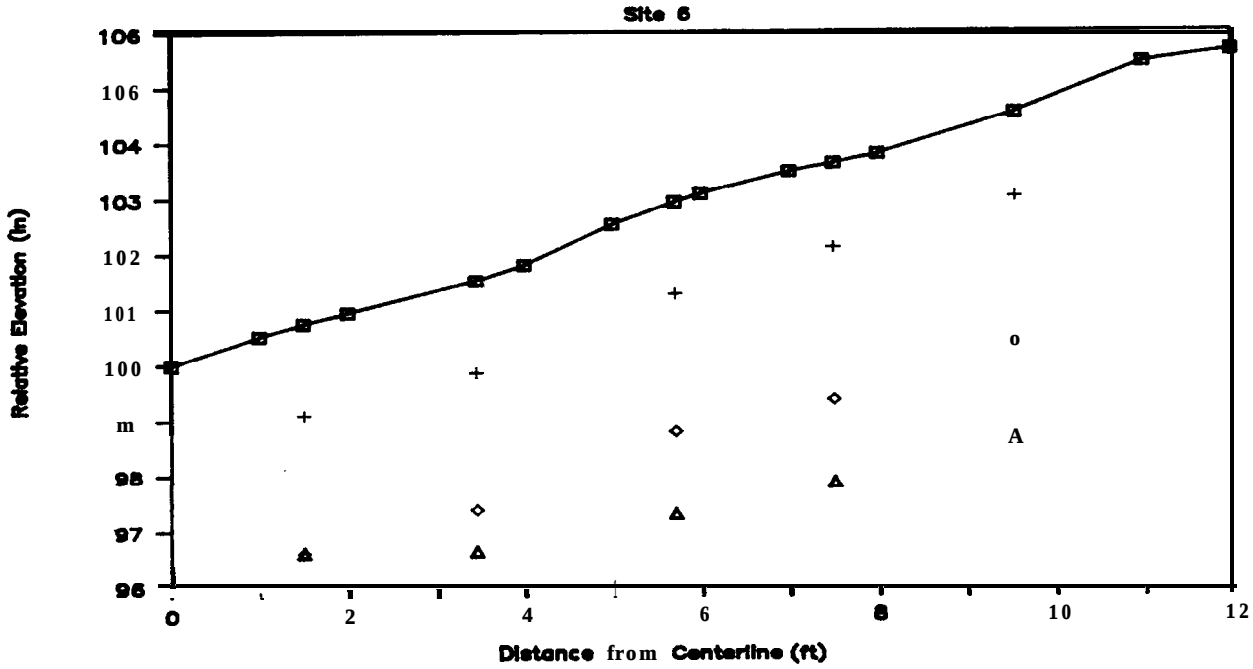

Figure 19. Transverse profile of Project 6

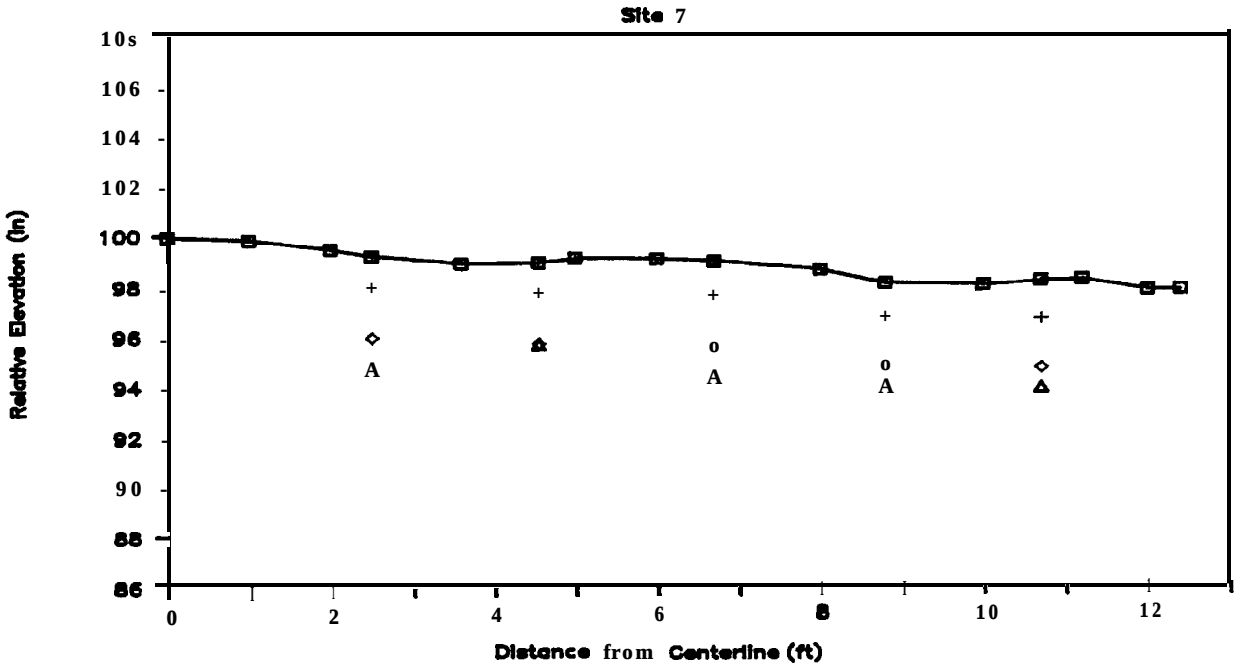

Figure 20. Transverse profile of Project 7

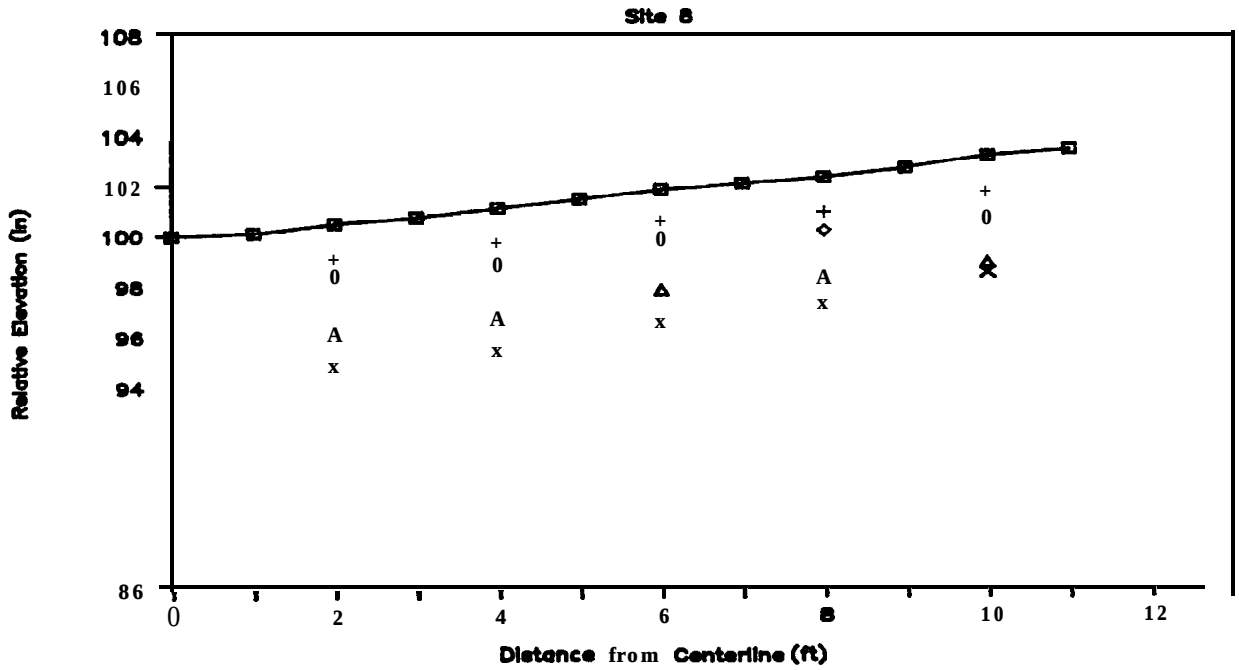

Figure 21. Transverse profile of Project 8

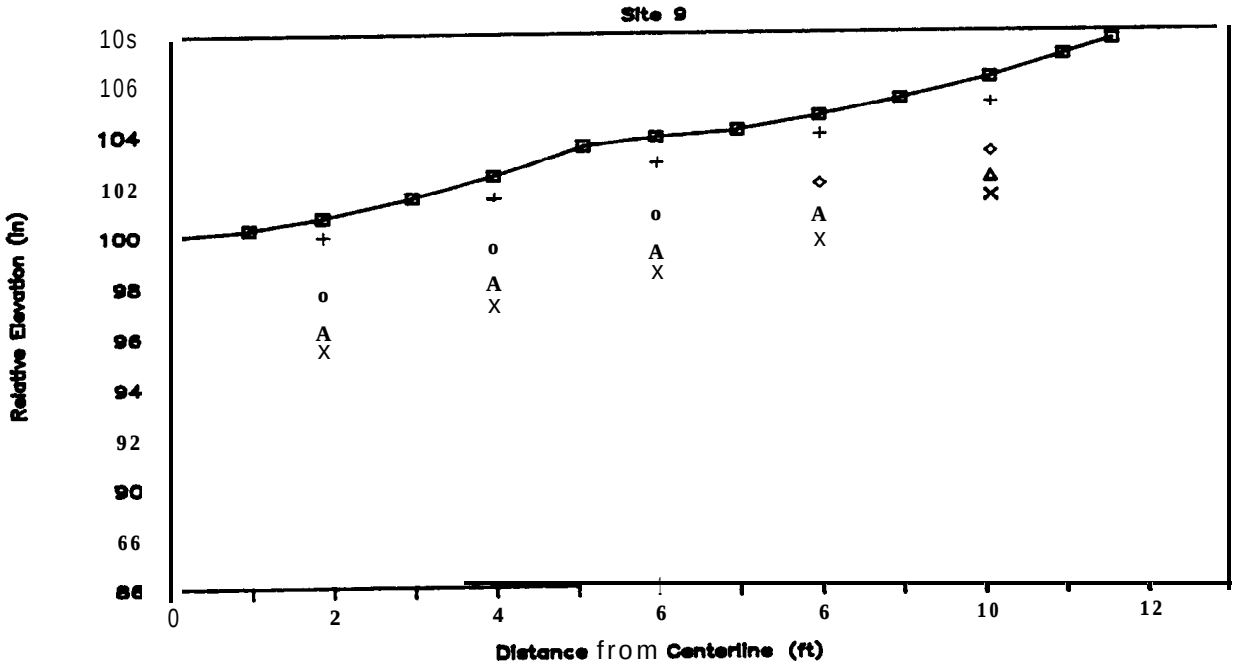

Figure 22. Transverse profile of Project 9

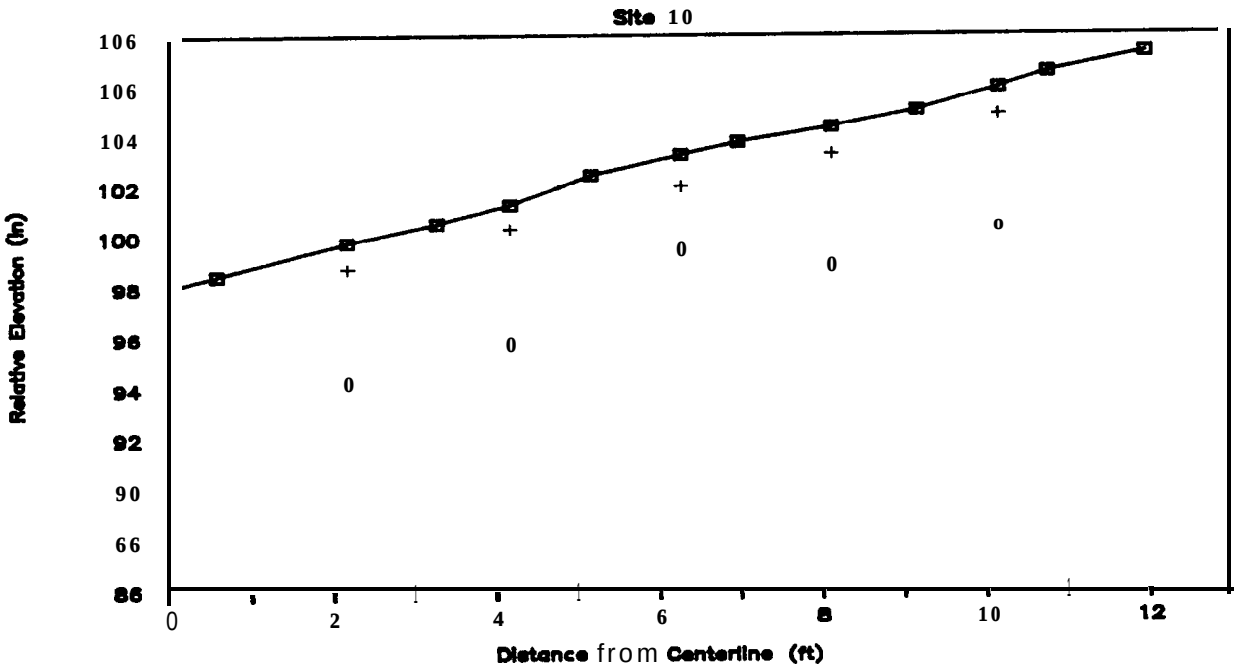

Figure 23. Transverse profile of Project 10

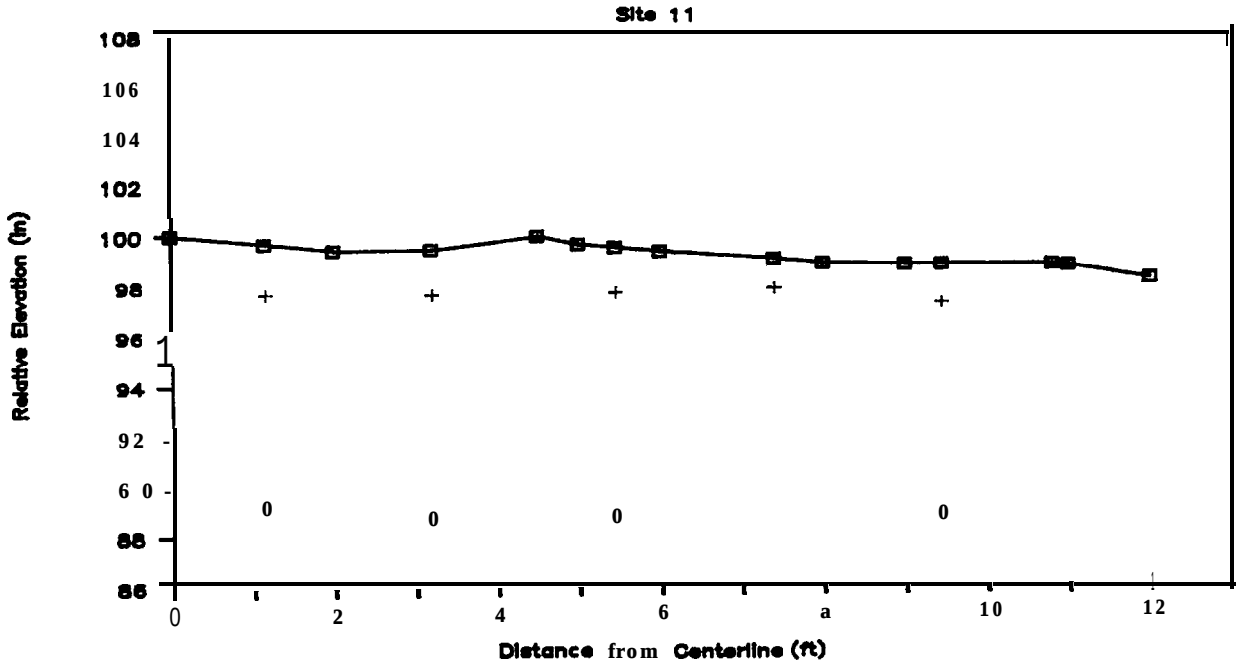

Figure 24. Transverse profile of Project 11

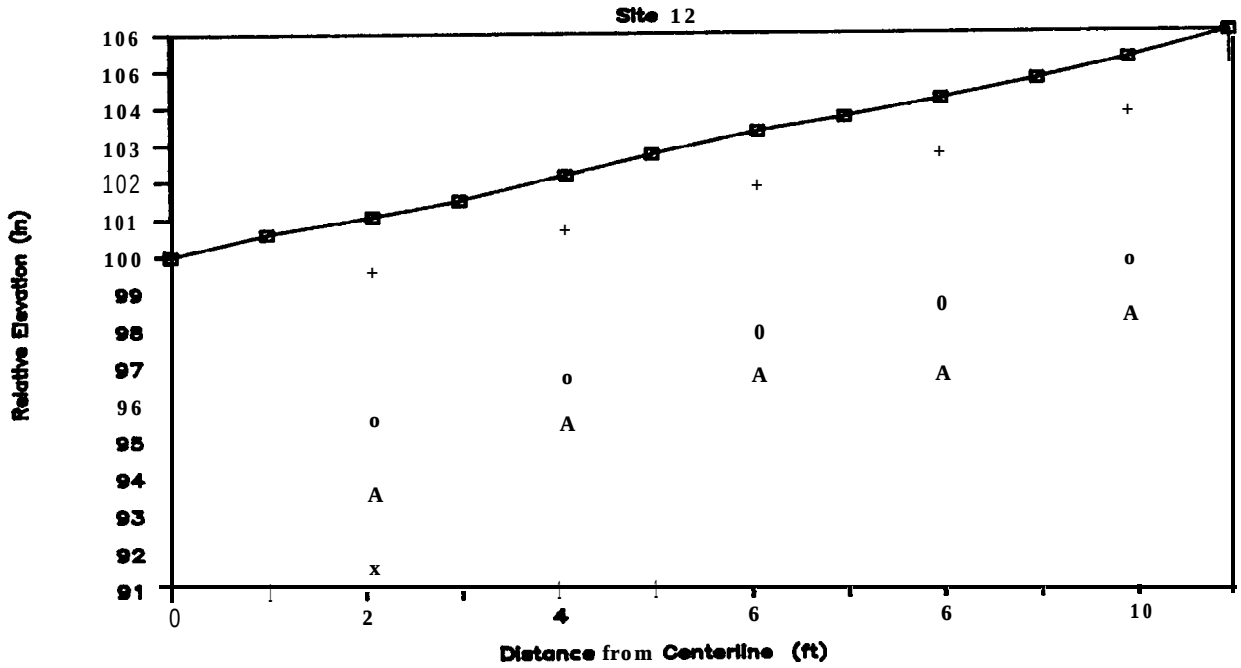

Figure 25. Transverse profile of Project 12

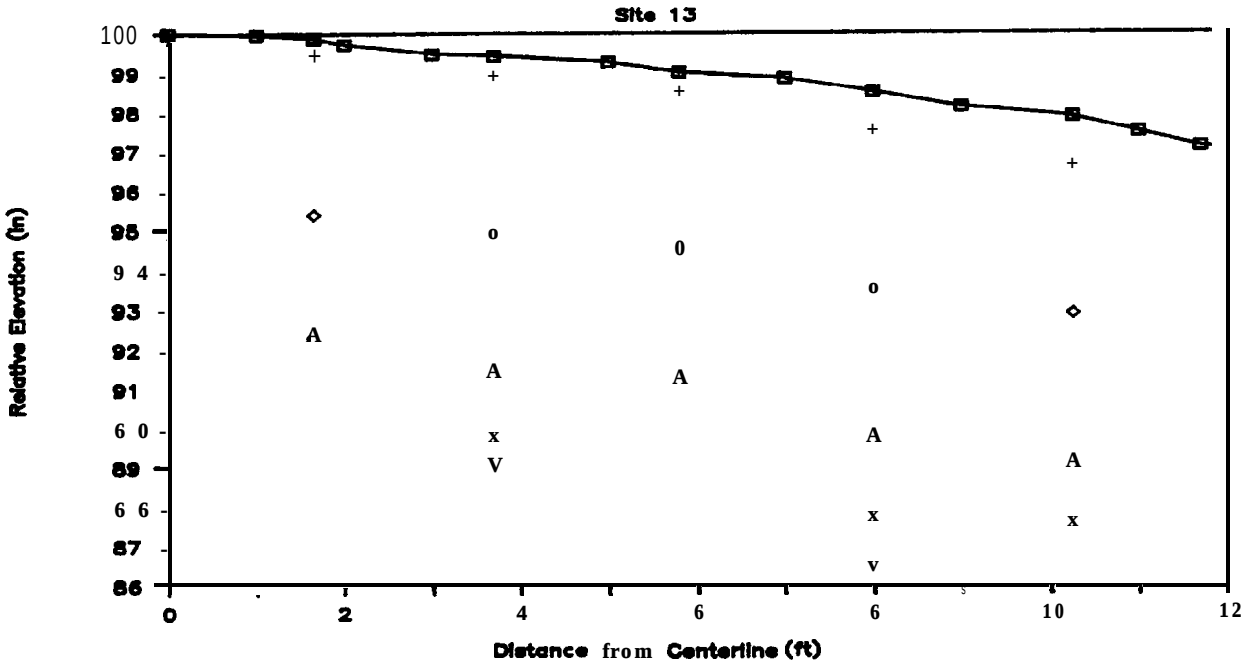

Figure 26. Transverse profile of Project 13

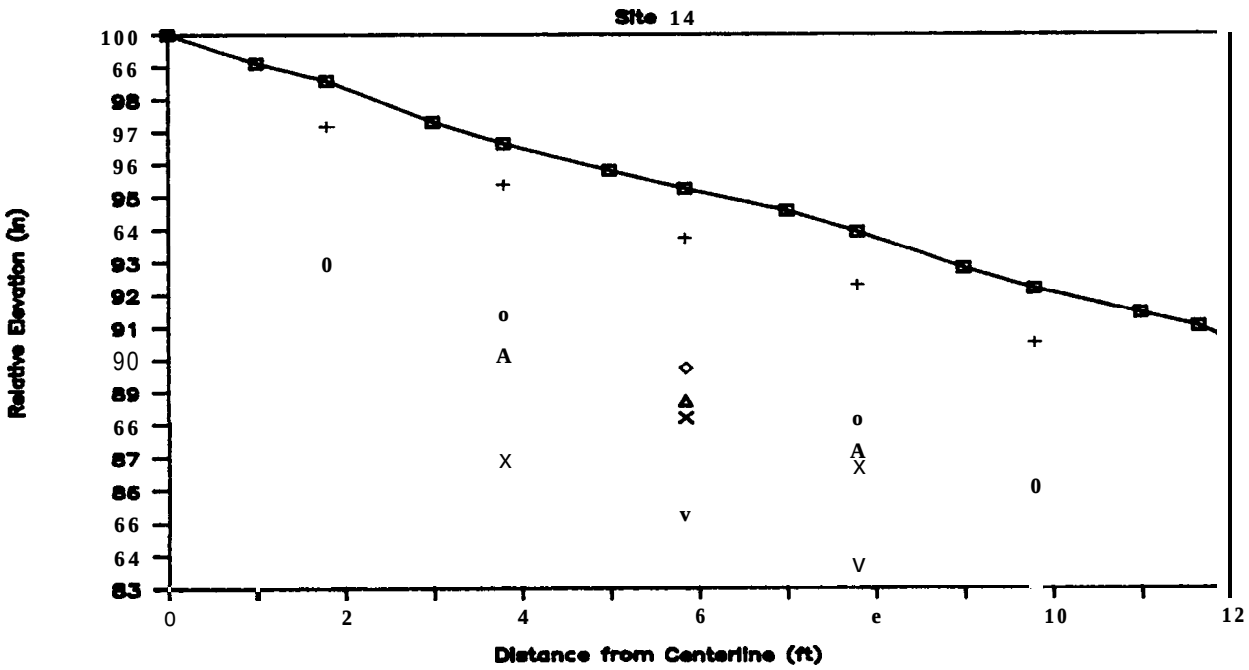

Figure 27. Transverse profile of Project 14

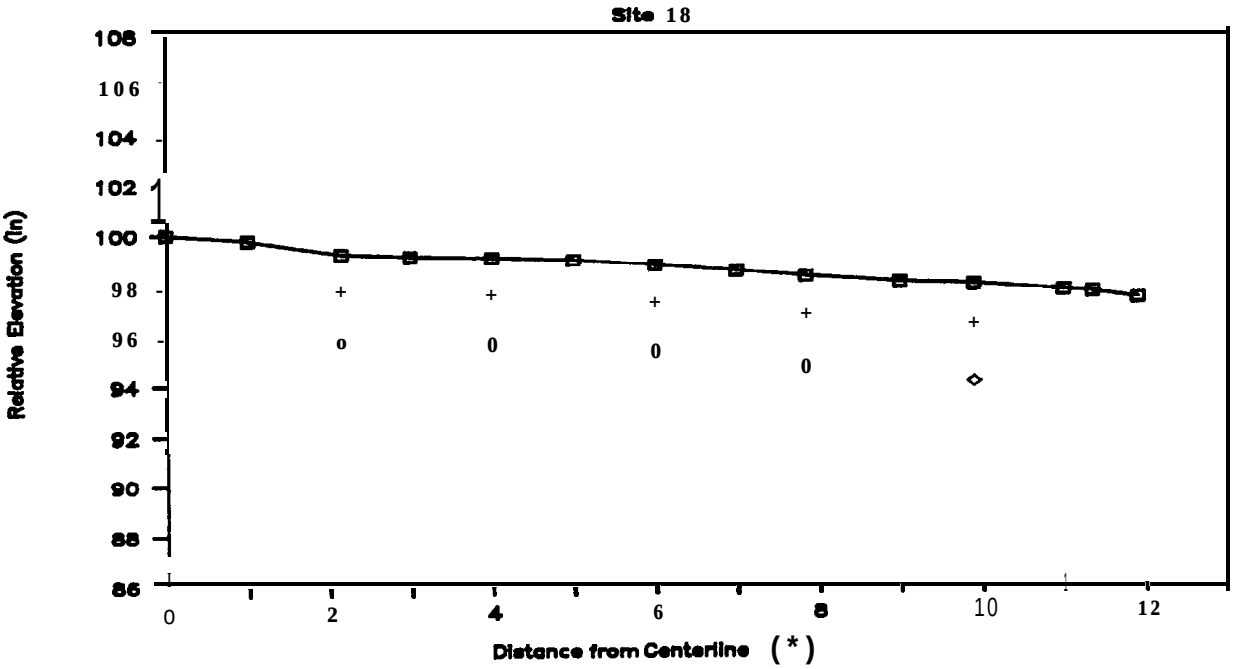

Figure 28. Transverse profile of Project 15

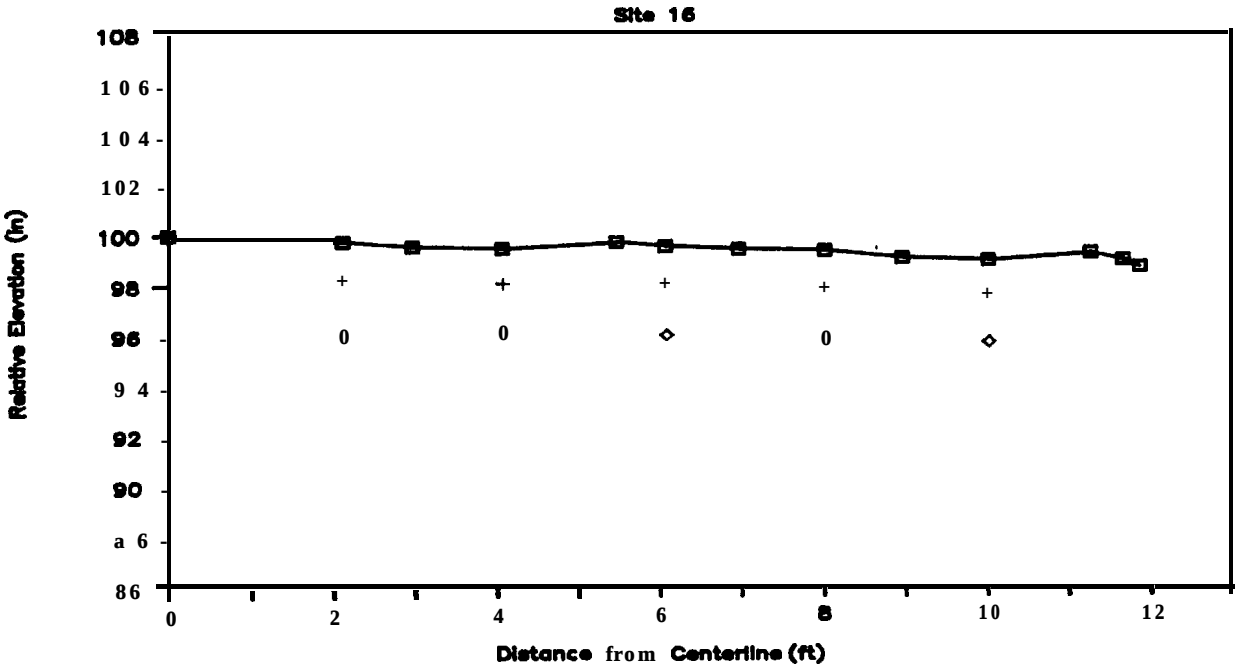

Figure 29. Transverse profile of Project 16

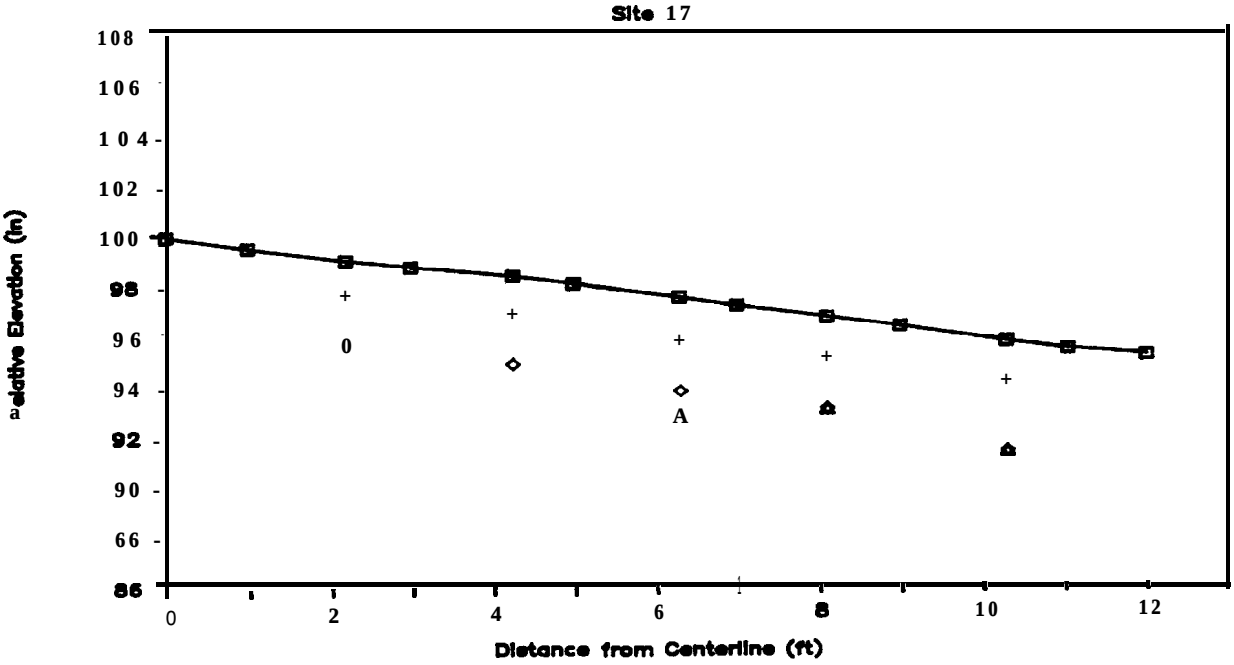

Figure 30. Transverse profile of Project 17

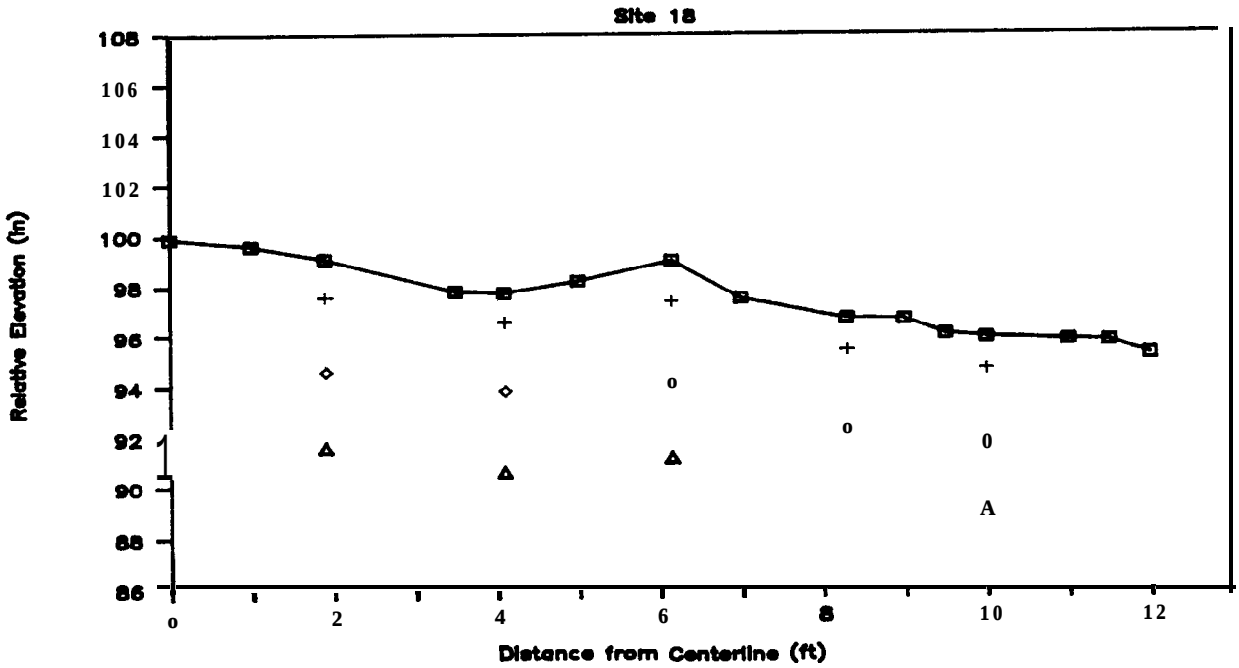

Figure 31. Transverse profile of Project 18

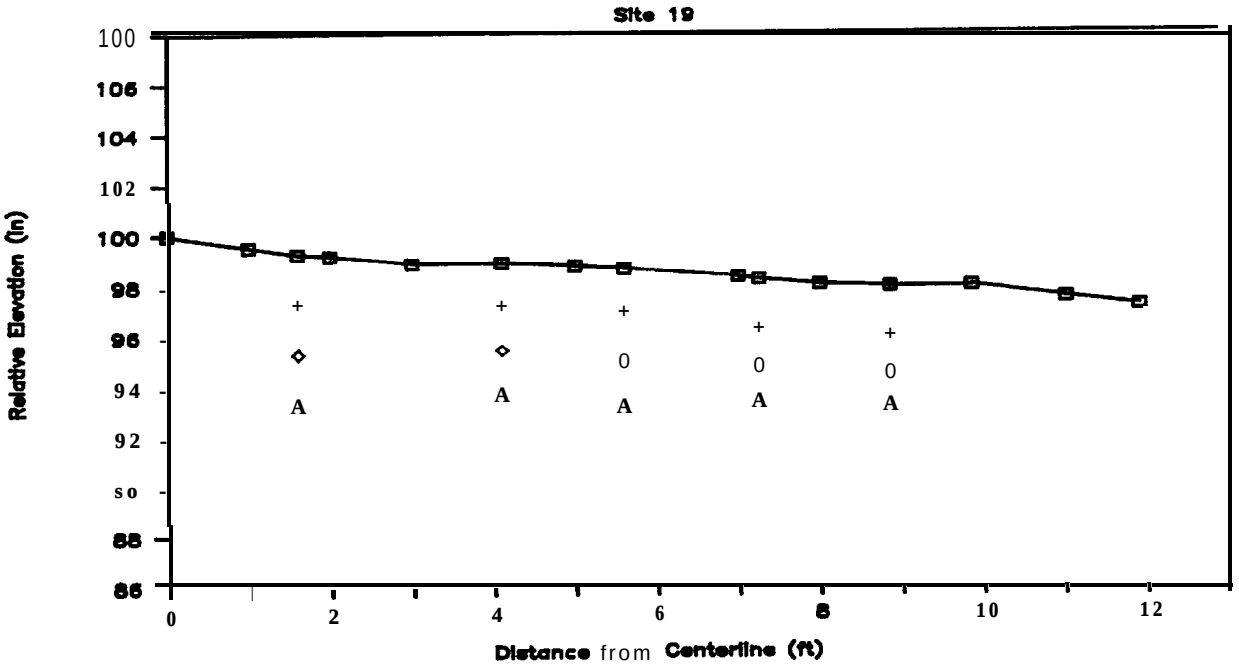

Figure 32. Transverse profile of Project 19

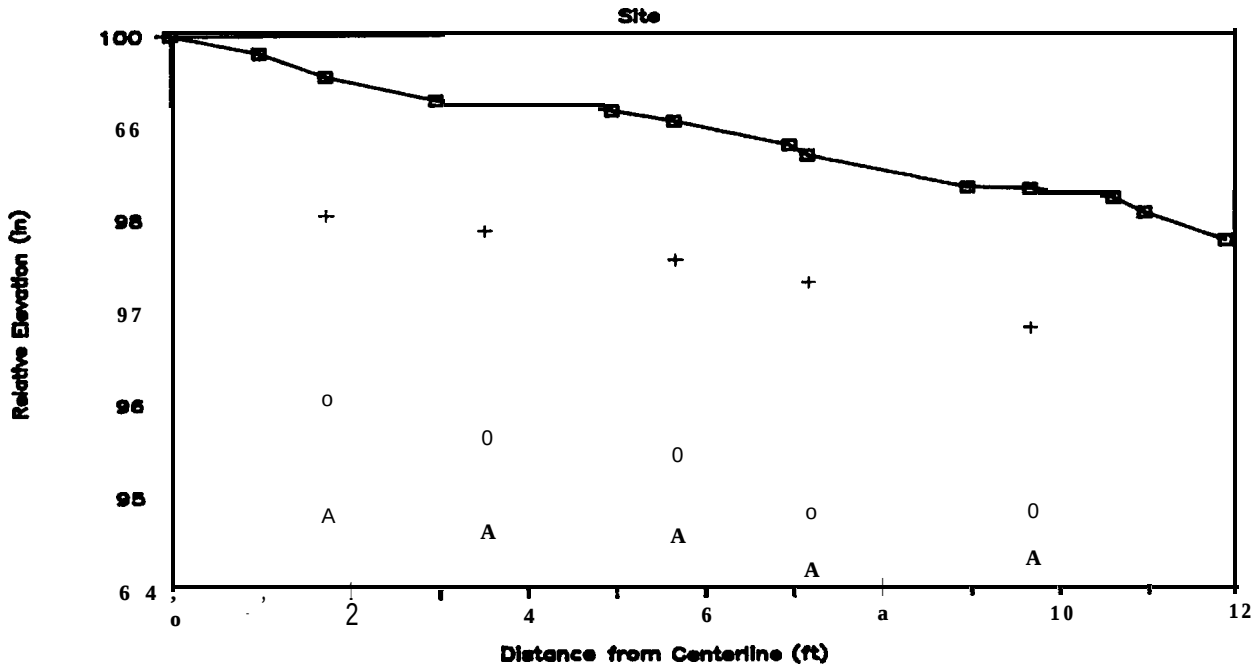

Figure 33. Transverse profile of Project 20

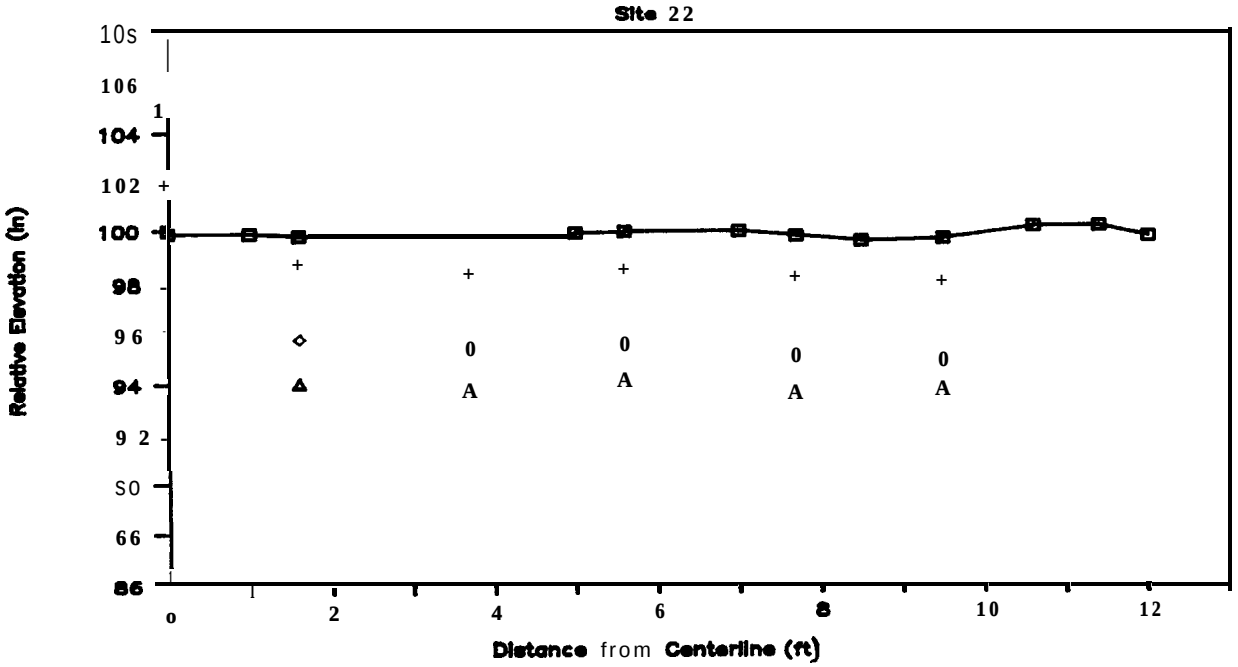

Figure 34. Transverse profile of Project 22

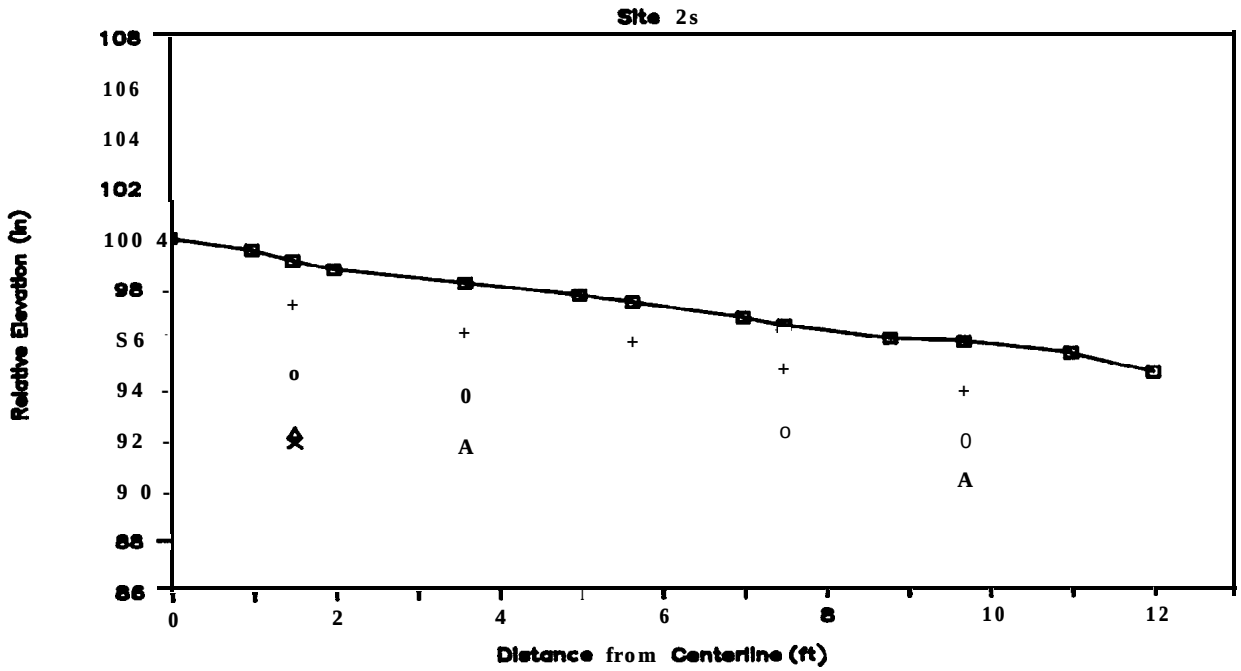

Figure 35. Transverse profile of Project 23

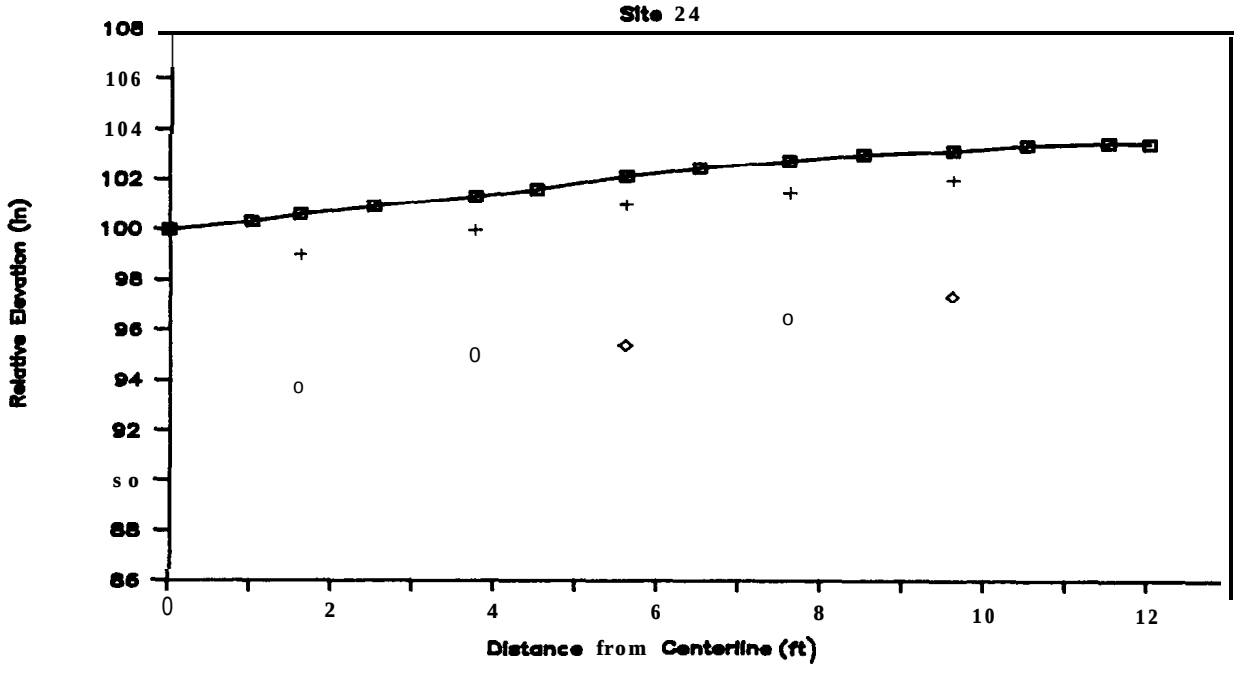

Figure 36. Transverse profile of Project 24

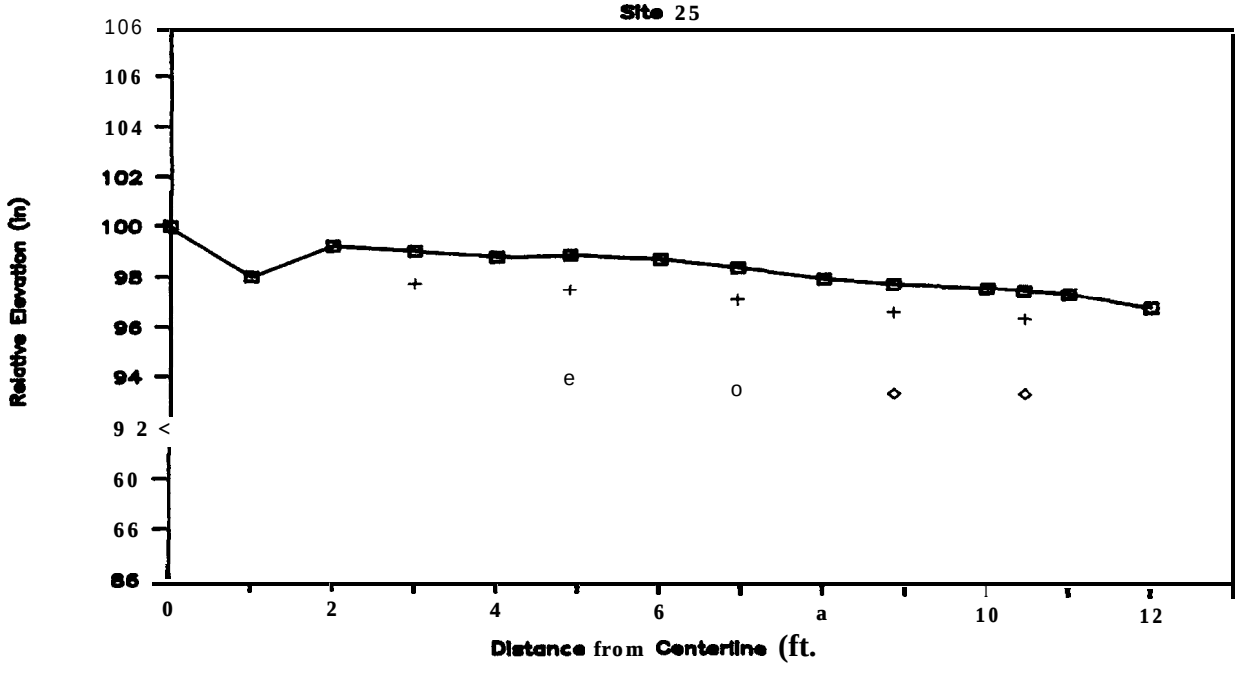

Figure 37. Transverse profile of Project 25

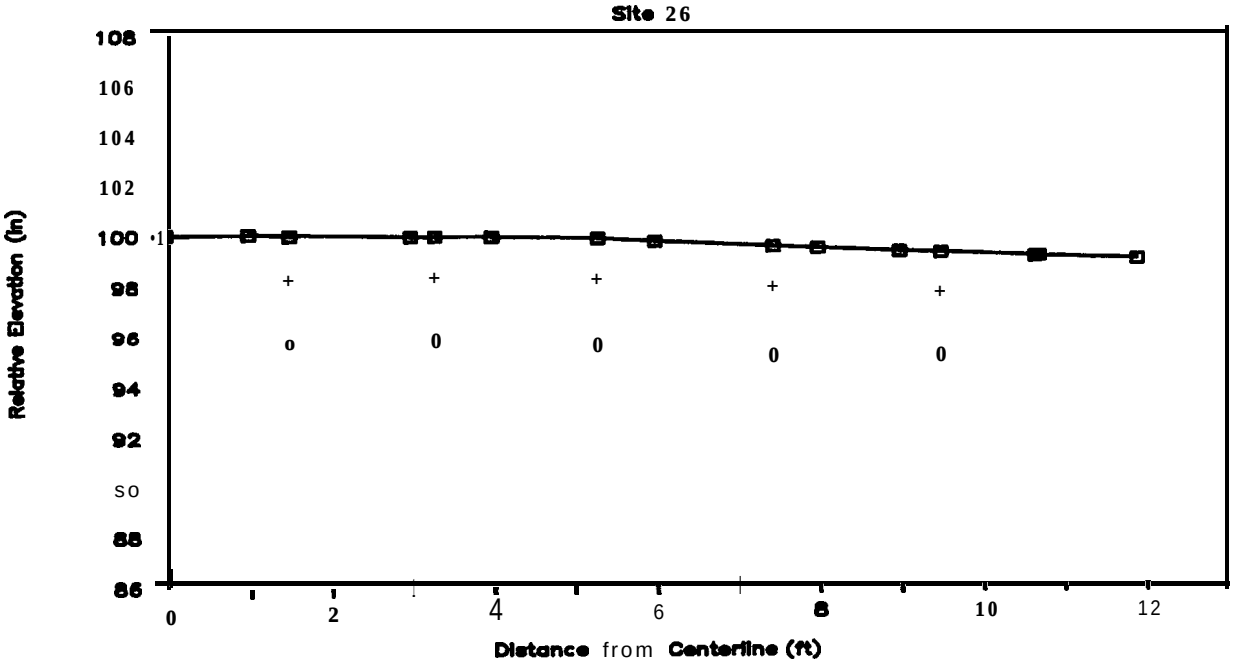

Figure 38. Transverse profile of Project 26

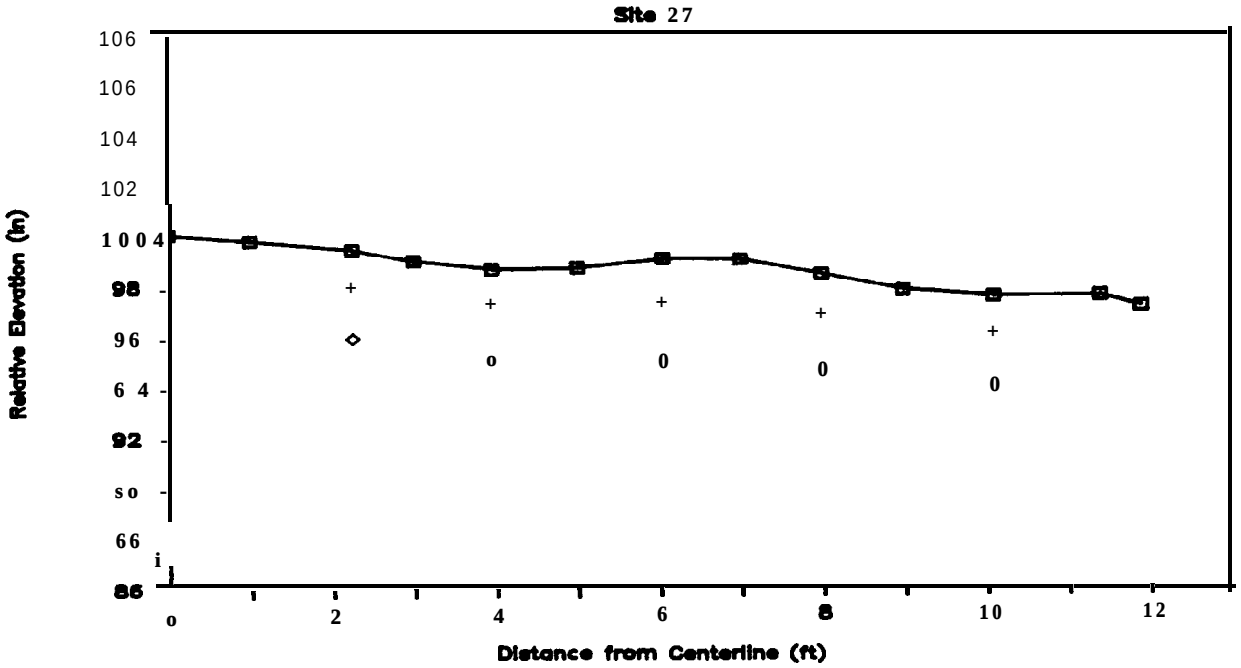

Figure 39. Transverse profile of Project 27

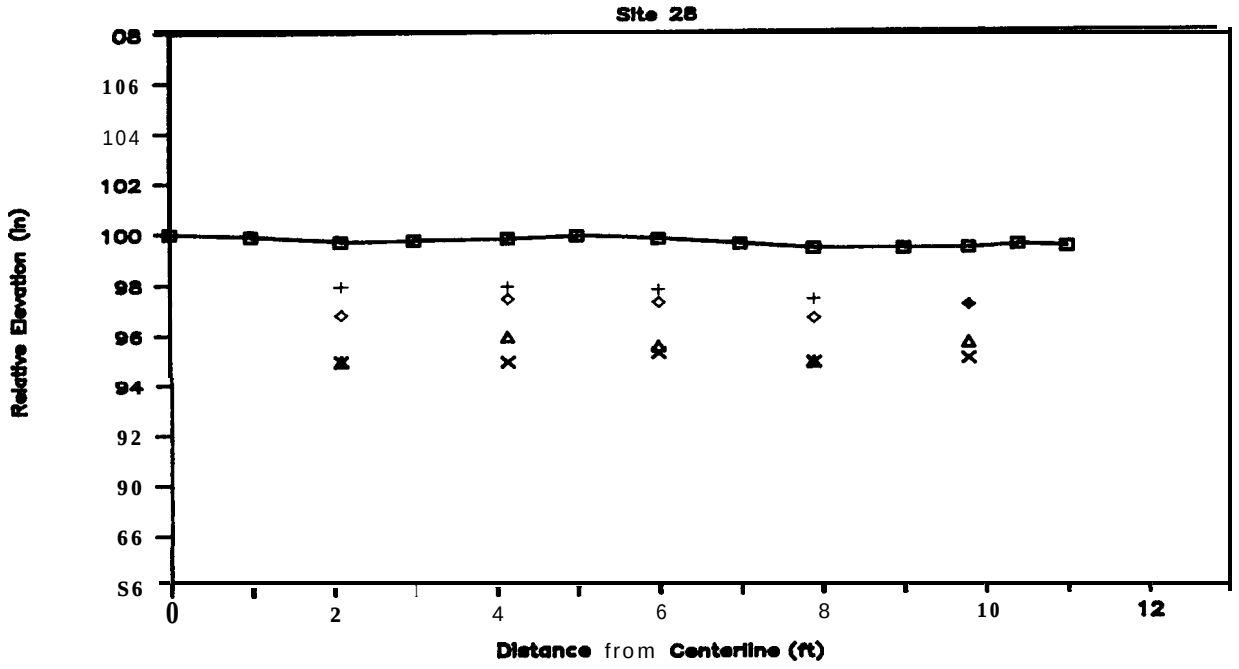

Figure 40. Transverse profile of Project 28

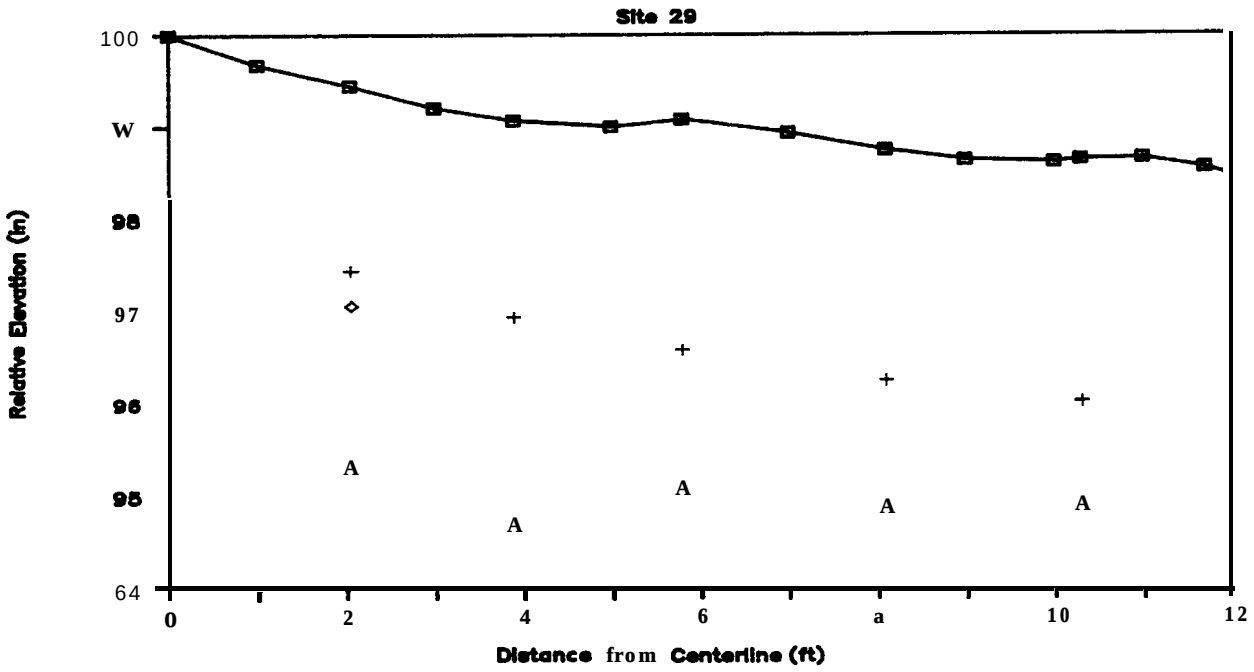

Figure 41. Transverse profile of Project 29

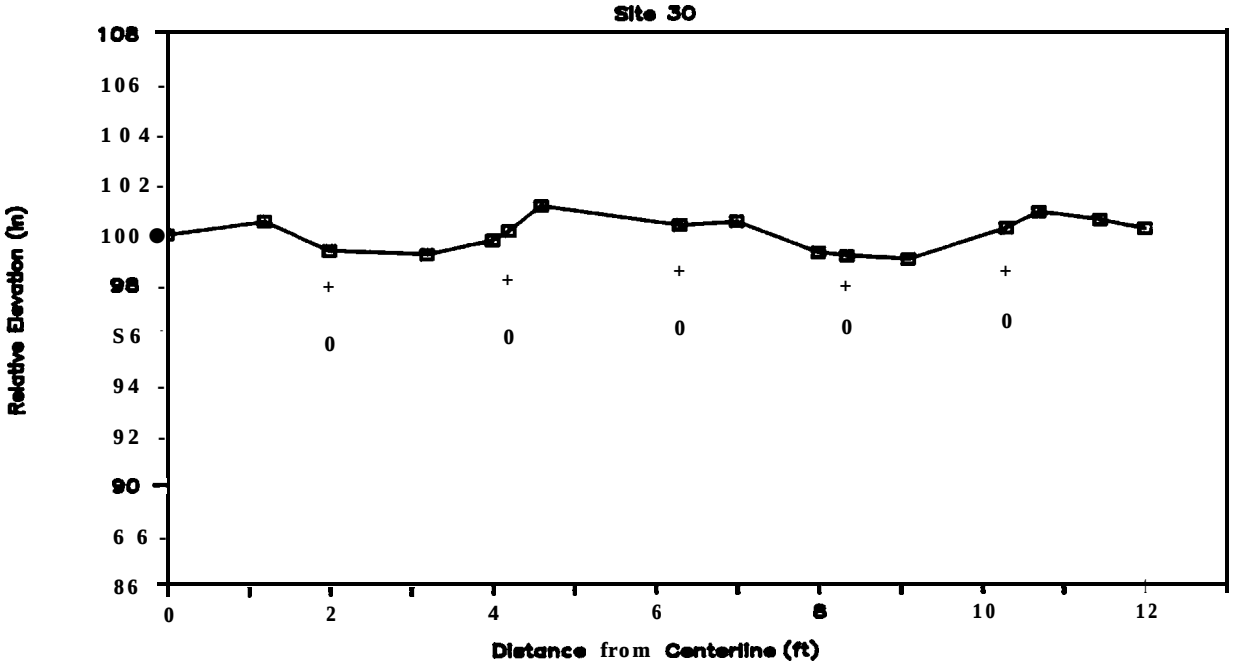

Figure 42. Transverse profile of Project 30

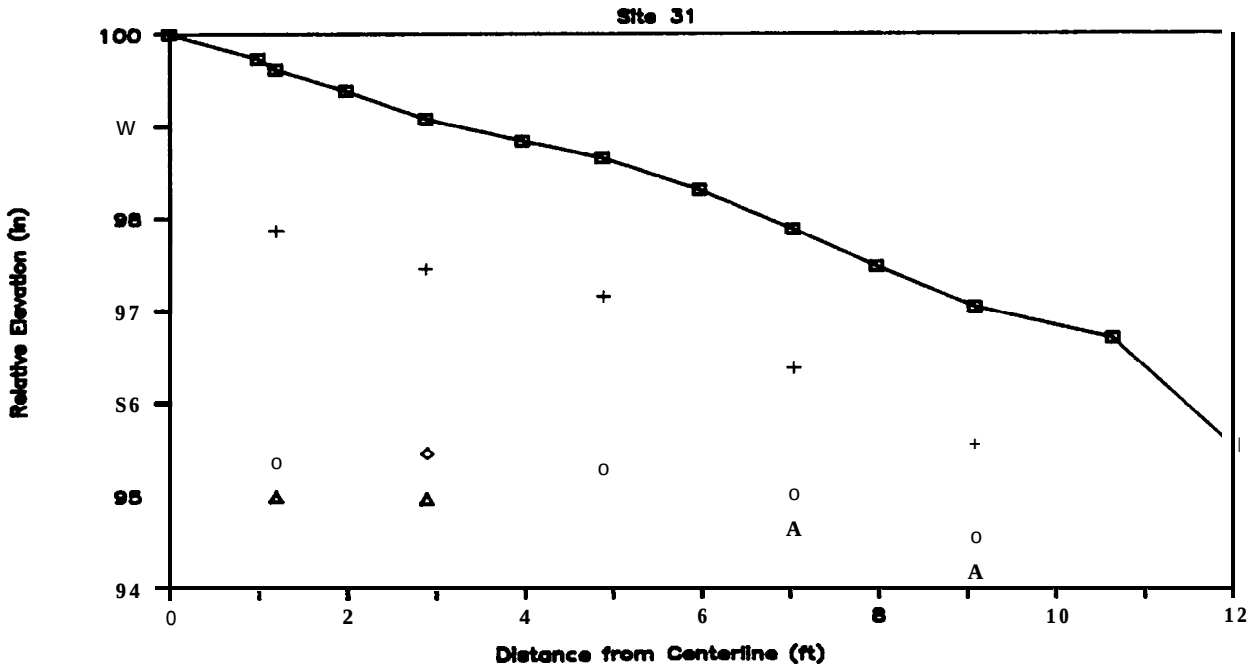

Figure 43. Transverse profile of Project 31

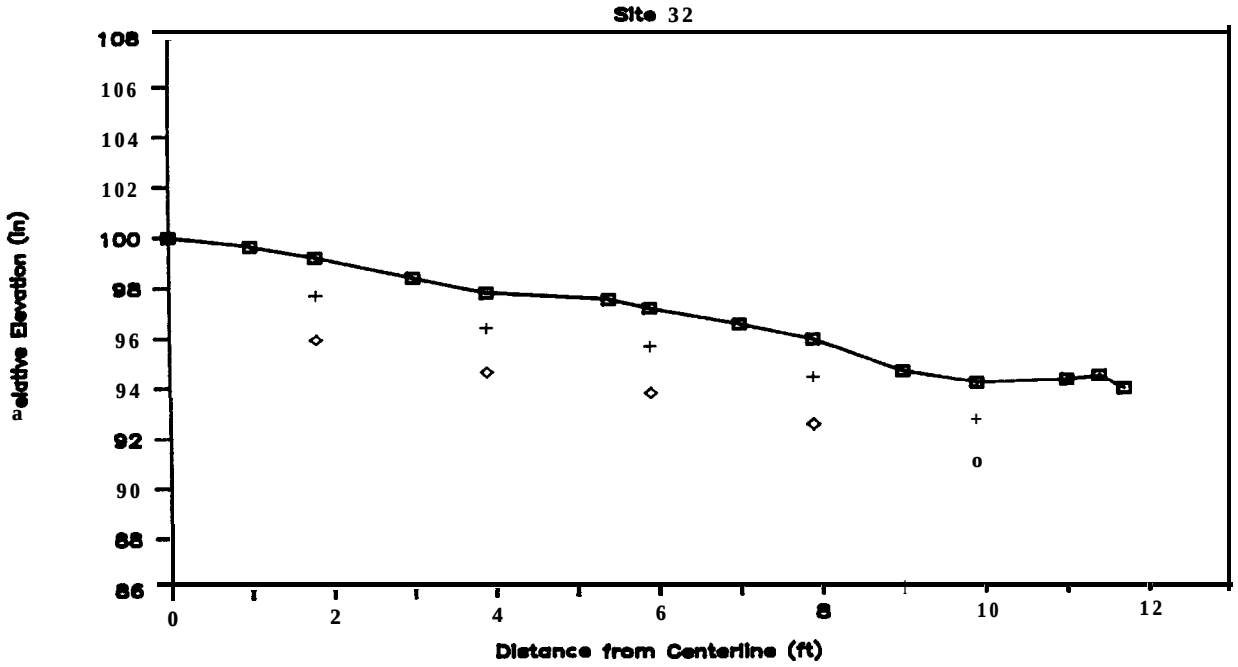

Figure 44. Transverse profile of Project 32

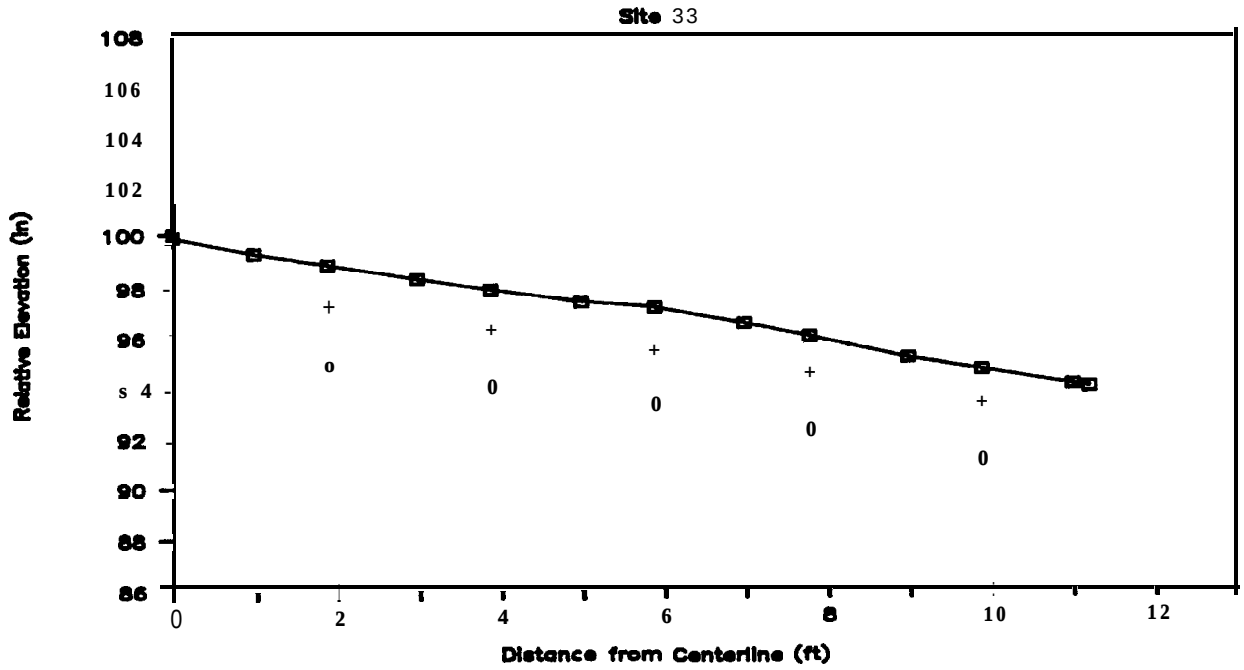

Figure 45. Transverse profile of Project 33

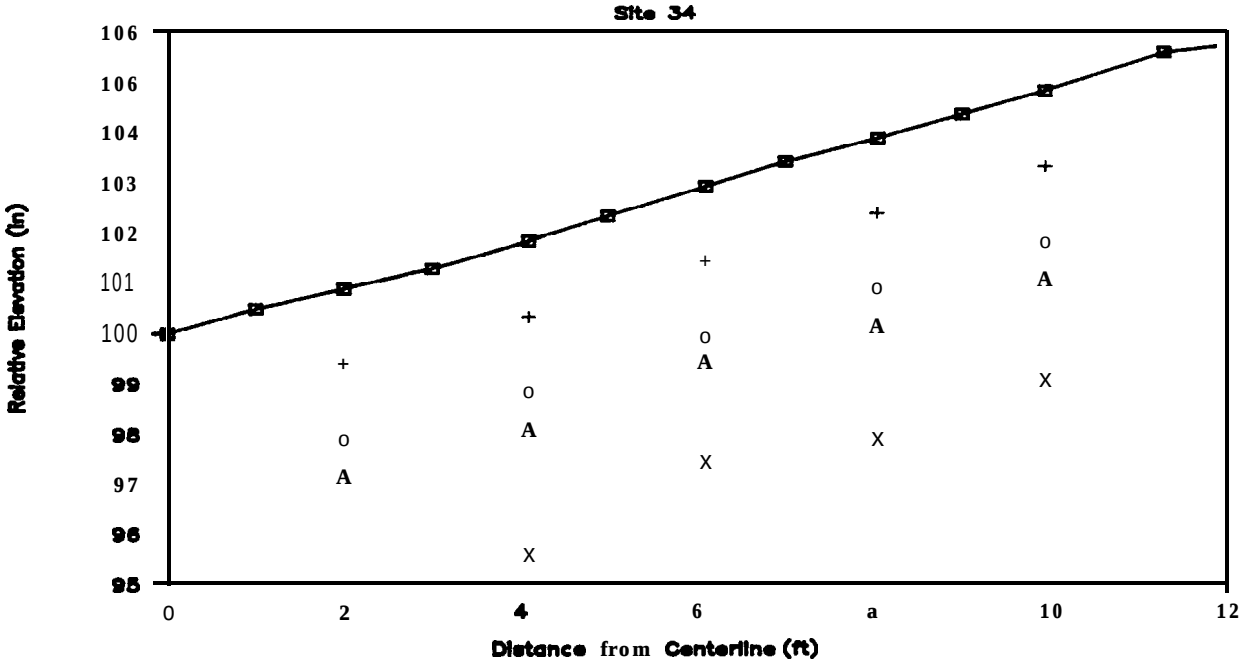

Figure 46. Transverse profile of Project 34

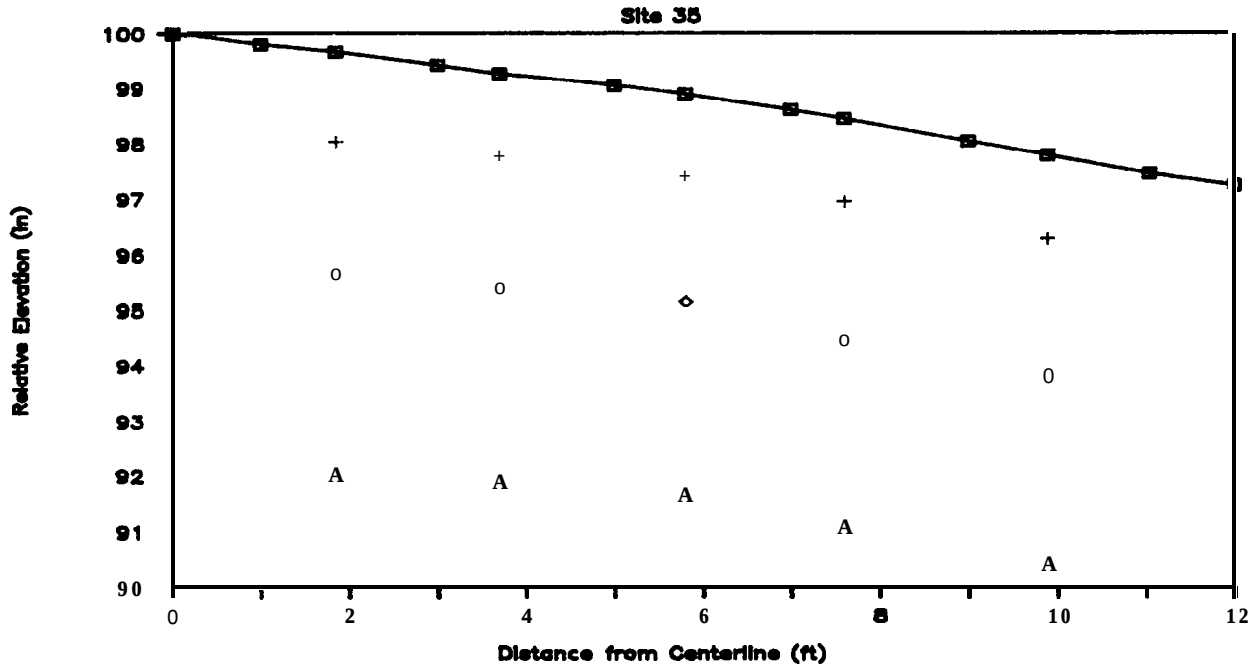

Figure 47. Transverse profile of Project 35



Figure 48 Typical view of C7-C coring

Figure 49 Project 80 (W.B



Figure 50 Project 2 Pittsburgh Parkway (W.B

Figure 5 Project 3 Pittsburgh Parkway E.B



Figure 52 Project 4 Pittsburgh Parkway (W.B



Figure 53. Project 5, Route 30 (E.B.)

Figure 54 Project 5 Route 30 (E.B Closeup of ID-3 texture

Figure 55 Project 6 Route 30 (W.B

Figure 56 Project 70 E.B

Figure 57. Project 9, Pennsylvania Turnpike (Bedford County)

Figure 58. Project 90 (W.B near N.Y. bord

Figure 59. Project 12, 1-81 (N.B.), Luzerne County